

**NOTICE!!**

**These documents have been scanned!**

**Do not place un-scanned documents beneath this notice!**

**Do not remove this notice from this file!**

GPO Jacket No. 560-102  
Print Order 61540  
Rise Business Services, LLC  
Job=AZ15 7/2/2019



Box Number= AZ15139



Claim Begin-End: AMC352490-AMC352513

**1 Initial Receipt**



AZ15139-1

AMC352490-AMC353049

## CLAIM INDEX

DATE PREPARED: November 30, 1999

LEAD AMC NUMBER: AMC 352490  
THRU  
ENDING AMC NUMBER: AMC 352513

| AMC<br>NUMBER | *CLOSURE<br>DECISION | CLAIM<br>NAME | LOCATORS OF<br>RECORD                            |
|---------------|----------------------|---------------|--------------------------------------------------|
| AMC 352490    |                      | MICA 1        | AZCO MICA INC<br>DIETZ AND ASSOCIATES<br>(AGENT) |
| AMC 352491    |                      | MICA 2        | AZCO MICA INC                                    |
| AMC 352492    |                      | MICA 3        | “ ”                                              |
| AMC 352493    |                      | MICA 4        | “ ”                                              |
| AMC 352494    |                      | MICA 5        | “ ”                                              |
| AMC 352495    |                      | MICA 6        | “ ”                                              |
| AMC 352496    |                      | MICA 7        | “ ”                                              |
| AMC 352497    |                      | MICA 8        | “ ”                                              |
| AMC 352498    |                      | MICA 9        | “ ”                                              |
| AMC 352499    |                      | MICA 10       | “ ”                                              |
| AMC 352500    |                      | MICA 11       | “ ”                                              |
| AMC 352501    |                      | MICA 12       | “ ”                                              |
| AMC 352502    |                      | MICA 13       | “ ”                                              |
| AMC 352503    |                      | MICA 14       | “ ”                                              |
| AMC 352504    |                      | MICA 15       | “ ”                                              |
| AMC 352505    |                      | MICA 16       | “ ”                                              |
| AMC 352506    |                      | MICA 17       | “ ”                                              |
| AMC 352507    |                      | MICA 18       | “ ”                                              |
| AMC 352508    |                      | MICA 19       | “ ”                                              |
| AMC 352509    |                      | MICA 20       | “ ”                                              |

**\*FOR BLM PURPOSES ONLY**

|            |         |   |   |
|------------|---------|---|---|
| AMC 352510 | MICA 21 | “ | ” |
| AMC 352511 | MICA 22 | “ | ” |
| AMC 352512 | MICA 23 | “ | ” |
| AMC 352513 | MICA 24 | “ | ” |

**\*FOR BLM PURPOSES ONLY**

UNITED STATES  
DEPARTMENT OF THE INTERIOR  
BUREAU OF LAND MANAGEMENT

RECEIPT AND ACCOUNTING ADVICE

NO. 2531931 07

CD/AZ 09/17/99

Subject: MINING CLAIMS

2 4 11 600.00

Applicant:

2 4 12 240.00

2 4 13 2,400.00

DIETZ AND ASSOCIATES  
4706 N 31ST DR  
PHX AZ 85017

CK 5167

Remitter:

973-5514

11/2/99

**ENTERED INTO COMPUTER**

10/5/99

Assignor:

LEASE MANAGEMENT DATA  NEW  UPDATE  PAYMENT

| ORIGINAL SERIAL NO.  | ASG. | TYPE | ST. | CTY. | FUND SYMBOL | ACRES/UNITS | RATE |
|----------------------|------|------|-----|------|-------------|-------------|------|
| AMC 352490 - 3524513 |      | (24) |     |      |             |             |      |

| AMOUNT | ANV. DATE | EXP. DATE | BILL CYC. | S/C | DISTRICT | NEXT BILL | MISC. DATA | U of M | ACTUAL UNITS |
|--------|-----------|-----------|-----------|-----|----------|-----------|------------|--------|--------------|
|        |           |           |           |     |          |           |            |        |              |

| ASSIGNMENT SERIAL NO. | ASG. | TYPE | ST. | CTY. | FUND SYMBOL | ACRES/UNITS | RATE |
|-----------------------|------|------|-----|------|-------------|-------------|------|
|                       |      |      |     |      |             |             |      |

| AMOUNT | ANV. DATE | EXP. DATE | BILL CYC. | S/C | DISTRICT | NEXT BILL | MISC. DATA | U of M | ACTUAL UNITS |
|--------|-----------|-----------|-----------|-----|----------|-----------|------------|--------|--------------|
|        |           |           |           |     |          |           |            |        |              |

APPLY REMITTANCE

| ACTION     | FUND SYMBOL | CTY. | AMOUNT |
|------------|-------------|------|--------|
| FILING FEE |             |      |        |
| RENTAL     |             |      |        |
| UNEARNED   |             |      |        |
| REFUND     |             |      |        |
| TOTAL      |             |      |        |
| AMOUNT DUE |             |      |        |

Remarks:

BY:

DATE:

Lease in Escrow?  
 KGS? Of Interest?  
 Auto Escalates? Operating Rights?  
 Auto Renew? Operator  
 Bond Filed?

FOR MMS USE ONLY

|             |               |
|-------------|---------------|
| BILLEE      | FOREST REFUGE |
| NUMBER      |               |
| OCS SECTION |               |
| CODE        |               |

UNITED STATES  
DEPARTMENT OF THE INTERIOR  
BUREAU OF LAND MANAGEMENT

RECEIPT AND ACCOUNTING ADVICE

NO. **2531931** 07

CD/AZ 09/17/99

Subject: MINING CLAIMS 2 4 11 600.00  
Applicant: 2 4 12 240.00  
2 4 13 2,400.00

DIETZ AND ASSOCIATES  
4706 N 31ST DR  
PHX AZ 85017

Remitter: CK 5167  
973-5514

*11/12/99*  
*10/5/99*

Assignor:

LEASE MANAGEMENT DATA  NEW  UPDATE  PAYMENT

| ORIGINAL SERIAL NO.  | ASG. | TYPE | ST. | CTY. | FUND SYMBOL | ACRES/UNITS | RATE |
|----------------------|------|------|-----|------|-------------|-------------|------|
| AMC 352490 - 3524513 |      | (24) |     |      |             |             |      |

| AMOUNT | ANV. DATE | EXP. DATE | BILL CYC. | S/C | DISTRICT | NEXT BILL | MISC. DATA | U of M | ACTUAL UNITS |
|--------|-----------|-----------|-----------|-----|----------|-----------|------------|--------|--------------|
|        |           |           |           |     |          |           |            |        |              |

| ASSIGNMENT SERIAL NO. | ASG. | TYPE | ST. | CTY. | FUND SYMBOL | ACRES/UNITS | RATE |
|-----------------------|------|------|-----|------|-------------|-------------|------|
|                       |      |      |     |      |             |             |      |

| AMOUNT | ANV. DATE | EXP. DATE | BILL CYC. | S/C | DISTRICT | NEXT BILL | MISC. DATA | U of M | ACTUAL UNITS |
|--------|-----------|-----------|-----------|-----|----------|-----------|------------|--------|--------------|
|        |           |           |           |     |          |           |            |        |              |

APPLY REMITTANCE

| ACTION     | FUNDSYMBOL | CTY. | AMOUNT |
|------------|------------|------|--------|
| FILING FEE |            |      |        |
| RENTAL     |            |      |        |
| UNEARNED   |            |      |        |
| REFUND     |            |      |        |
| TOTAL      |            |      |        |
| AMOUNT DUE |            |      |        |

Remarks:

BY: \_\_\_\_\_ DATE: \_\_\_\_\_

Lease in Escrow?  
 KGS? Of Interest?  
 Auto Escalates? Operating Rights?  
 Auto Renew? Operator  
 Bond Filed?

**FOR MMS USE ONLY**

|             |               |
|-------------|---------------|
| BILLEE      | FOREST REFUGE |
| NUMBER      |               |
| OCS SECTION |               |
| CODE        |               |

**NOTICE!!**

**These documents have been scanned!**

**Do not place un-scanned documents beneath this notice!**

**Do not remove this notice from this file!**

GPO Jacket No. 560-102  
Print Order 61540  
Rise Business Services, LLC  
Job=AZ15 7/2/2019



Box Number= AZ15139



Claim Begin-End: AMC352490-AMC352513

**2 Correspondence**



AZ15139-1

AMC352490-AMC353049



# United States Department of the Interior

BUREAU OF LAND MANAGEMENT  
Arizona State Office  
222 North Central Avenue  
Phoenix, AZ 85004  
www.az.blm.gov



COPY

**In Reply Refer To:**

3800 (933) AB  
AMC352490

March 12, 2004

CERTIFIED MAIL - RETURN RECEIPT REQUESTED

**DECISION**

DIETZ AND ASSOCIATES : This decision affects those claims shown  
4706 N 31ST DR : in the block below:  
PHOENIX, AZ 85017 :

---

AMC352490 - 352500, AMC352502, AMC352504, AMC352506 - 352507  
MICA 1 - 11, 13, 15, 17, 18

---

**MINING CLAIMS**  
**DECLARED FORFEITED**

The mining claims listed above have been declared forfeited for failure to file the required maintenance fee payment or small miner's maintenance fee waiver (waiver).

Claimants are required to pay an annual non-refundable maintenance fee of \$100, or submit a waiver, on or before September 1 of each year. These requirements were established by 30 U.S.C. 28-f-k, as amended, and 43 Code of Federal Regulations (CFR) 3833.1-5, 1-6, and 1-7.

Our records do not show receipt of a maintenance fee payment, or waiver received on or before September 1, 2003, for the 2004 assessment year, for the claims listed above. Therefore, the claims are forfeited.

You are required to reclaim all areas disturbed by your activities on lands encompassed by your mining claim(s) and/or site(s). After you complete the reclamation, you must notify the authorized officer of the appropriate surface managing agency so that the authorized officer may conduct a final site inspection and determine whether you may be released from liability. If you fail to reclaim the land to the satisfaction of the authorized officer, the surface management agency may cite you for noncompliance under its surface management regulations.

For land administered by the Bureau of Land Management (BLM), if you fail to reclaim the land to the satisfaction of the authorized officer as required in 43 CFR Subpart 3809, BLM will issue an order of noncompliance under 43 CFR 3809.601(a). If you fail to comply with the noncompliance order, BLM may take further action under 43 CFR 3809.604. Failure to conduct reclamation is a prohibited act that may subject you to criminal penalties. See 43 CFR 3809.605(h) and 43 CFR 3809.700.

This decision may be appealed to the Interior Board of Land Appeals, Office of the Secretary, in accordance with the regulations contained in 43 CFR, Part 4 and the enclosed Form 1842-1. If an appeal is taken, your notice of appeal must be filed in this office (at the above address) within 30 days from receipt of this decision. The appellant has the burden of showing that the decision appealed from is in error.

If you wish to file a petition pursuant to regulation 43 CFR 4.21 (58 FR 4939, January 19, 1993) for a stay of the effectiveness of this decision during the time that your appeal is being reviewed by the Board, the petition for a stay must accompany your notice of appeal. A petition for a stay is required to show sufficient justification based on the standards listed below. Copies of the notice of appeal and petition for a stay **must** also be submitted to each party named in this decision and to the Interior Board of Land Appeals and to the appropriate Office of the Solicitor (see 43 CFR 4.413) at the same time the original documents are filed with this office. If you request a stay, you have the burden of proof to demonstrate that a stay should be granted.

#### Standards for Obtaining a Stay

Except as otherwise provided by law or other pertinent regulation, a petition for a stay of a decision pending appeal shall show sufficient justification based on the following standards:

- (1) The relative harm to the parties if the stay is granted or denied,
- (2) The likelihood of the appellant's success on the merits,
- (3) The likelihood of immediate and irreparable harm if the stay is not granted, and
- (4) Whether the public interest favors granting the stay.



**SENDER: COMPLETE THIS SECTION**

- Complete items 1, 2, and 3. Also complete item 4 if Restricted Delivery is desired.
- Print your name and address on the reverse so that we can return the card to you.
- Attach this card to the back of the mailpiece, or on the front if space permits.

1. Article Addressed to:

**DIETZ AND ASSOCIATES**  
**4706 N 31ST DR**  
**PHOENIX, AZ 85017**  
**AMC352490 AB**


2. Article Number

(Transfer from service label)

7002 0860 0005 5111 2758

**COMPLETE THIS SECTION ON DELIVERY**

A. Signature



- 
- Agent
- 
- 
- Addressee

B. Received by (Printed Name)

Larry Dietz

C. Date of Delivery

2-18-04

- D. Is delivery address different from item 1?  Yes  
 If YES, enter delivery address below:  No

3. Service Type

- 
- Certified Mail
- 
- Express Mail
- 
- 
- Registered
- 
- Return Receipt for Merchandise
- 
- 
- Insured Mail
- 
- C.O.D.

4. Restricted Delivery? (Extra Fee)

 Yes

UNITED STATES POSTAL SERVICE



First-Class Mail  
Postage & Fees Paid  
USPS  
Permit No. G-10

- Sender: Please print your name, address, and ZIP+4 in this box •

BUREAU OF LAND MANAGEMENT  
ARIZONA STATE OFFICE AZ 933  
222 NORTH CENTRAL AVENUE  
PHOENIX, AZ 85004-2203

PHOENIX ARIZONA  
STATE OFFICE

2004 MAR 19 A 9:32

RECEIVED  
BUREAU OF  
LAND MANAGEMENT

000000



Please include your AMC serial number(s) on all correspondence. If additional information is required, please call Amy Bunda at 602-417-9334.

A handwritten signature in black ink, appearing to read "Ivy J. Garcia". The signature is fluid and cursive, with the first name "Ivy" and last name "Garcia" clearly legible.

Ivy J. Garcia  
Group Administrator,  
Lands/Minerals Adjudication and Withdrawals

Enclosure



# United States Department of the Interior

BUREAU OF LAND MANAGEMENT  
Arizona State Office  
222 North Central Avenue  
Phoenix, AZ 85004  
www.az.blm.gov



COPY

**In Reply Refer To:**

3800 (933) AB  
AMC351349, AMC352490

March 11, 2004

CERTIFIED MAIL - RETURN RECEIPT REQUESTED

## DECISION

AZCO MICA INC : This decision affects those claims shown  
7239 N EL MIRAGE RD : in the block below:  
GLENDALE, AZ 85307 :

---

SEE ATTACHMENT  
SEE ATTACHMENT

---

### MINING CLAIMS DECLARED FORFEITED

The mining claims listed above have been declared forfeited for failure to file the required maintenance fee payment or small miner's maintenance fee waiver (waiver).

Claimants are required to pay an annual non-refundable maintenance fee of \$100, or submit a waiver, on or before September 1 of each year. These requirements were established by 30 U.S.C. 28-f-k, as amended, and 43 Code of Federal Regulations (CFR) 3833.1-5, 1-6, and 1-7.

Our records do not show receipt of a maintenance fee payment, or waiver received on or before September 1, 2003, for the 2004 assessment year, for the claims listed above. Therefore, the claims are forfeited.

You are required to reclaim all areas disturbed by your activities on lands encompassed by your mining claim(s) and/or site(s). After you complete the reclamation, you must notify the authorized officer of the appropriate surface managing agency so that the authorized officer may conduct a final site inspection and determine whether you may be released from liability. If you fail to reclaim the land to the satisfaction of the authorized officer, the surface management agency may cite you for noncompliance under its surface management regulations.

For land administered by the Bureau of Land Management (BLM), if you fail to reclaim the land to the satisfaction of the authorized officer as required in 43 CFR Subpart 3809, BLM will issue an order of noncompliance under 43 CFR 3809.601(a). If you fail to comply with the noncompliance order, BLM may take further action under 43 CFR 3809.604. Failure to conduct reclamation is a prohibited act that may subject you to criminal penalties. See 43 CFR 3809.605(h) and 43 CFR 3809.700.

This decision may be appealed to the Interior Board of Land Appeals, Office of the Secretary, in accordance with the regulations contained in 43 CFR, Part 4 and the enclosed Form 1842-1. If an appeal is taken, your notice of appeal must be filed in this office (at the above address) within 30 days from receipt of this decision. The appellant has the burden of showing that the decision appealed from is in error.

If you wish to file a petition pursuant to regulation 43 CFR 4.21 (58 FR 4939, January 19, 1993) for a stay of the effectiveness of this decision during the time that your appeal is being reviewed by the Board, the petition for a stay must accompany your notice of appeal. A petition for a stay is required to show sufficient justification based on the standards listed below. Copies of the notice of appeal and petition for a stay **must** also be submitted to each party named in this decision and to the Interior Board of Land Appeals and to the appropriate Office of the Solicitor (see 43 CFR 4.413) at the same time the original documents are filed with this office. If you request a stay, you have the burden of proof to demonstrate that a stay should be granted.

#### Standards for Obtaining a Stay

Except as otherwise provided by law or other pertinent regulation, a petition for a stay of a decision pending appeal shall show sufficient justification based on the following standards:

- (1) The relative harm to the parties if the stay is granted or denied,
- (2) The likelihood of the appellant's success on the merits,
- (3) The likelihood of immediate and irreparable harm if the stay is not granted, and
- (4) Whether the public interest favors granting the stay.

**SENDER: COMPLETE THIS SECTION**

- Complete items 1, 2, and 3. Also complete item 4 if Restricted Delivery is desired.
- Print your name and address on the reverse so that we can return the card to you.
- Attach this card to the back of the mailpiece, or on the front if space permits.

1. Article Addressed to:

AZCO MICA INC  
 7239 N EL MIRAGE RD  
 GLENDALE, AZ 85307  
 AMC351349, **AMC352490** AB

2. Article Number


(Transfer from service label)

7002 3150 0003 8161 7714

**COMPLETE THIS SECTION ON DELIVERY**

A. Signature

X

 Agent Addressee

B. Received by (Printed Name)

P. CARSON

C. Date of Delivery

D. Is delivery address different from item 1?  YesIf YES, enter delivery address below:  No

3. Service Type

 Certified Mail Express Mail Registered Return Receipt for Merchandise Insured Mail C.O.D.

4. Restricted Delivery? (Extra Fee)

 Yes

UNITED STATES POSTAL SERVICE



First-Class Mail  
Postage & Fees Paid  
USPS  
Permit No. G-10

- Sender: Please print your name, address, and ZIP in this box •

BUREAU OF LAND MANAGEMENT  
ARIZONA STATE OFFICE  
222 NORTH CENTRAL AVENUE  
PHOENIX, AZ 85004-2203

ARIZONA STATE OFFICE  
PHOENIX, ARIZONA  
2004 MAR 16 10 28 AM

RECEIVED  
BUREAU OF  
LAND MANAGEMENT

Please include your AMC serial number(s) on all correspondence. If additional information is required, please call Amy Bunda at 602-417-9334.

A handwritten signature in black ink, appearing to read "Ivy J. Garcia". The signature is fluid and cursive, with the first name "Ivy" and last name "Garcia" clearly distinguishable.

Ivy J. Garcia  
Group Administrator,  
Lands/Minerals Adjudication and Withdrawals

Enclosure



| CLAIM NO  | LEAD FILE NO | CLAIM NAME  | D_YR | CLAIMANT NAME | ADDRESS             | CITY     | ST | ZIP   |
|-----------|--------------|-------------|------|---------------|---------------------|----------|----|-------|
| AMC351349 | AMC351349    | SPENCER 44  | 2003 | AZCO MICA INC | 7239 N EL MIRAGE RD | GLENDALE | AZ | 85307 |
| AMC351350 | AMC351349    | SPENCER 45  | 2003 | AZCO MICA INC | 7239 N EL MIRAGE RD | GLENDALE | AZ | 85307 |
| AMC351351 | AMC351349    | SPENCER 46  | 2003 | AZCO MICA INC | 7239 N EL MIRAGE RD | GLENDALE | AZ | 85307 |
| AMC351352 | AMC351349    | SPENCER 47  | 2003 | AZCO MICA INC | 7239 N EL MIRAGE RD | GLENDALE | AZ | 85307 |
| AMC351353 | AMC351349    | SPENCER 48  | 2003 | AZCO MICA INC | 7239 N EL MIRAGE RD | GLENDALE | AZ | 85307 |
| AMC351354 | AMC351349    | SPENCER 49  | 2003 | AZCO MICA INC | 7239 N EL MIRAGE RD | GLENDALE | AZ | 85307 |
| AMC351355 | AMC351349    | SPENCER 50  | 2003 | AZCO MICA INC | 7239 N EL MIRAGE RD | GLENDALE | AZ | 85307 |
| AMC351356 | AMC351349    | SPENCER 51  | 2003 | AZCO MICA INC | 7239 N EL MIRAGE RD | GLENDALE | AZ | 85307 |
| AMC351357 | AMC351349    | SPENCER 52  | 2003 | AZCO MICA INC | 7239 N EL MIRAGE RD | GLENDALE | AZ | 85307 |
| AMC351358 | AMC351349    | SPENCER 53  | 2003 | AZCO MICA INC | 7239 N EL MIRAGE RD | GLENDALE | AZ | 85307 |
| AMC351359 | AMC351349    | SPENCER 54  | 2003 | AZCO MICA INC | 7239 N EL MIRAGE RD | GLENDALE | AZ | 85307 |
| AMC351360 | AMC351349    | SPENCER 55  | 2003 | AZCO MICA INC | 7239 N EL MIRAGE RD | GLENDALE | AZ | 85307 |
| AMC351361 | AMC351349    | SPENCER 56  | 2003 | AZCO MICA INC | 7239 N EL MIRAGE RD | GLENDALE | AZ | 85307 |
| AMC351362 | AMC351349    | SPENCER 57  | 2003 | AZCO MICA INC | 7239 N EL MIRAGE RD | GLENDALE | AZ | 85307 |
| AMC351364 | AMC351349    | SPENCER 59  | 2003 | AZCO MICA INC | 7239 N EL MIRAGE RD | GLENDALE | AZ | 85307 |
| AMC351366 | AMC351349    | SPENCER 61  | 2003 | AZCO MICA INC | 7239 N EL MIRAGE RD | GLENDALE | AZ | 85307 |
| AMC351368 | AMC351349    | SPENCER 63  | 2003 | AZCO MICA INC | 7239 N EL MIRAGE RD | GLENDALE | AZ | 85307 |
| AMC351379 | AMC351349    | SPENCER 74  | 2003 | AZCO MICA INC | 7239 N EL MIRAGE RD | GLENDALE | AZ | 85307 |
| AMC351380 | AMC351349    | SPENCER 75  | 2003 | AZCO MICA INC | 7239 N EL MIRAGE RD | GLENDALE | AZ | 85307 |
| AMC351381 | AMC351349    | SPENCER 76  | 2003 | AZCO MICA INC | 7239 N EL MIRAGE RD | GLENDALE | AZ | 85307 |
| AMC351383 | AMC351349    | SPENCER 78  | 2003 | AZCO MICA INC | 7239 N EL MIRAGE RD | GLENDALE | AZ | 85307 |
| AMC351385 | AMC351349    | SPENCER 80  | 2003 | AZCO MICA INC | 7239 N EL MIRAGE RD | GLENDALE | AZ | 85307 |
| AMC351386 | AMC351349    | SPENCER 81  | 2003 | AZCO MICA INC | 7239 N EL MIRAGE RD | GLENDALE | AZ | 85307 |
| AMC351387 | AMC351349    | SPENCER 82  | 2003 | AZCO MICA INC | 7239 N EL MIRAGE RD | GLENDALE | AZ | 85307 |
| AMC351388 | AMC351349    | SPENCER 83  | 2003 | AZCO MICA INC | 7239 N EL MIRAGE RD | GLENDALE | AZ | 85307 |
| AMC351389 | AMC351349    | SPENCER 84  | 2003 | AZCO MICA INC | 7239 N EL MIRAGE RD | GLENDALE | AZ | 85307 |
| AMC351390 | AMC351349    | SPENCER 85  | 2003 | AZCO MICA INC | 7239 N EL MIRAGE RD | GLENDALE | AZ | 85307 |
| AMC351391 | AMC351349    | SPENCER 86  | 2003 | AZCO MICA INC | 7239 N EL MIRAGE RD | GLENDALE | AZ | 85307 |
| AMC351392 | AMC351349    | SPENCER 87  | 2003 | AZCO MICA INC | 7239 N EL MIRAGE RD | GLENDALE | AZ | 85307 |
| AMC351393 | AMC351349    | SPENCER 88  | 2003 | AZCO MICA INC | 7239 N EL MIRAGE RD | GLENDALE | AZ | 85307 |
| AMC351396 | AMC351349    | SPENCER 91  | 2003 | AZCO MICA INC | 7239 N EL MIRAGE RD | GLENDALE | AZ | 85307 |
| AMC351403 | AMC351349    | SPENCER 98  | 2003 | AZCO MICA INC | 7239 N EL MIRAGE RD | GLENDALE | AZ | 85307 |
| AMC351404 | AMC351349    | SPENCER 99  | 2003 | AZCO MICA INC | 7239 N EL MIRAGE RD | GLENDALE | AZ | 85307 |
| AMC351405 | AMC351349    | SPENCER 100 | 2003 | AZCO MICA INC | 7239 N EL MIRAGE RD | GLENDALE | AZ | 85307 |
| AMC351406 | AMC351349    | SPENCER 101 | 2003 | AZCO MICA INC | 7239 N EL MIRAGE RD | GLENDALE | AZ | 85307 |





|           |           |             |      |               |                     |          |    |       |
|-----------|-----------|-------------|------|---------------|---------------------|----------|----|-------|
| AMC351548 | AMC351349 | SPENCER 243 | 2003 | AZCO MICA INC | 7239 N EL MIRAGE RD | GLENDALE | AZ | 85307 |
| AMC351549 | AMC351349 | SPENCER 244 | 2003 | AZCO MICA INC | 7239 N EL MIRAGE RD | GLENDALE | AZ | 85307 |
| AMC351550 | AMC351349 | SPENCER 245 | 2003 | AZCO MICA INC | 7239 N EL MIRAGE RD | GLENDALE | AZ | 85307 |
| AMC351551 | AMC351349 | SPENCER 246 | 2003 | AZCO MICA INC | 7239 N EL MIRAGE RD | GLENDALE | AZ | 85307 |
| AMC351552 | AMC351349 | SPENCER 247 | 2003 | AZCO MICA INC | 7239 N EL MIRAGE RD | GLENDALE | AZ | 85307 |
| AMC351553 | AMC351349 | SPENCER 248 | 2003 | AZCO MICA INC | 7239 N EL MIRAGE RD | GLENDALE | AZ | 85307 |
| AMC351554 | AMC351349 | SPENCER 249 | 2003 | AZCO MICA INC | 7239 N EL MIRAGE RD | GLENDALE | AZ | 85307 |
| AMC351555 | AMC351349 | SPENCER 250 | 2003 | AZCO MICA INC | 7239 N EL MIRAGE RD | GLENDALE | AZ | 85307 |
| AMC351556 | AMC351349 | SPENCER 251 | 2003 | AZCO MICA INC | 7239 N EL MIRAGE RD | GLENDALE | AZ | 85307 |
| AMC351557 | AMC351349 | SPENCER 252 | 2003 | AZCO MICA INC | 7239 N EL MIRAGE RD | GLENDALE | AZ | 85307 |
| AMC351558 | AMC351349 | SPENCER 253 | 2003 | AZCO MICA INC | 7239 N EL MIRAGE RD | GLENDALE | AZ | 85307 |
| AMC351559 | AMC351349 | SPENCER 254 | 2003 | AZCO MICA INC | 7239 N EL MIRAGE RD | GLENDALE | AZ | 85307 |
| AMC351560 | AMC351349 | SPENCER 255 | 2003 | AZCO MICA INC | 7239 N EL MIRAGE RD | GLENDALE | AZ | 85307 |
| AMC351561 | AMC351349 | SPENCER 256 | 2003 | AZCO MICA INC | 7239 N EL MIRAGE RD | GLENDALE | AZ | 85307 |
| AMC351562 | AMC351349 | SPENCER 257 | 2003 | AZCO MICA INC | 7239 N EL MIRAGE RD | GLENDALE | AZ | 85307 |
| AMC351563 | AMC351349 | SPENCER 258 | 2003 | AZCO MICA INC | 7239 N EL MIRAGE RD | GLENDALE | AZ | 85307 |
| AMC351564 | AMC351349 | SPENCER 259 | 2003 | AZCO MICA INC | 7239 N EL MIRAGE RD | GLENDALE | AZ | 85307 |
| AMC351565 | AMC351349 | SPENCER 260 | 2003 | AZCO MICA INC | 7239 N EL MIRAGE RD | GLENDALE | AZ | 85307 |
| AMC351566 | AMC351349 | SPENCER 261 | 2003 | AZCO MICA INC | 7239 N EL MIRAGE RD | GLENDALE | AZ | 85307 |
| AMC351567 | AMC351349 | SPENCER 262 | 2003 | AZCO MICA INC | 7239 N EL MIRAGE RD | GLENDALE | AZ | 85307 |
| AMC351568 | AMC351349 | SPENCER 263 | 2003 | AZCO MICA INC | 7239 N EL MIRAGE RD | GLENDALE | AZ | 85307 |
| AMC351569 | AMC351349 | SPENCER 264 | 2003 | AZCO MICA INC | 7239 N EL MIRAGE RD | GLENDALE | AZ | 85307 |
| AMC351570 | AMC351349 | SPENCER 265 | 2003 | AZCO MICA INC | 7239 N EL MIRAGE RD | GLENDALE | AZ | 85307 |
| AMC351571 | AMC351349 | SPENCER 266 | 2003 | AZCO MICA INC | 7239 N EL MIRAGE RD | GLENDALE | AZ | 85307 |
| AMC351572 | AMC351349 | SPENCER 267 | 2003 | AZCO MICA INC | 7239 N EL MIRAGE RD | GLENDALE | AZ | 85307 |
| AMC351573 | AMC351349 | SPENCER 268 | 2003 | AZCO MICA INC | 7239 N EL MIRAGE RD | GLENDALE | AZ | 85307 |
| AMC351574 | AMC351349 | SPENCER 269 | 2003 | AZCO MICA INC | 7239 N EL MIRAGE RD | GLENDALE | AZ | 85307 |

**NOTICE!!**

**These documents have been scanned!**

**Do not place un-scanned documents beneath this notice!**

**Do not remove this notice from this file!**

GPO Jacket No. 560-102  
Print Order 61540  
Rise Business Services, LLC  
Job=AZ15 7/2/2019



Box Number= AZ15139



Claim Begin-End: AMC352490-AMC352513

**3 Transfers**



AZ15139-1

AMC352490-AMC353049



Contessa M. Archuleta  
Independent Contractor  
Direct: (505) 982-9523  
Email: cma@gknet.com

April 6, 2016

351306  
351349  
352490

**U.S. MAIL**

Bureau of Land Management, Arizona State Office  
One North Central Avenue, Suite 800  
Phoenix, Arizona 85004

**Re: Transfer of Unpatented Mining Claims**


To Whom It May Concern:

Our office respectfully requests that the Bureau of Land Management record the transfer of the unpatented mining claims listed on the two attached deeds. Also enclosed is a check made payable to the BLM in the amount of \$760 to cover the cost of transferring the claims at \$10 per claim.


Should you have any questions, please call me at your convenience.

Very truly yours,

GALLAGHER & KENNEDY, P.A.

By:   
Contessa M. Archuleta

CMA:cma  
Enclosures



RECEIVED  
BLM / OFFICE  
2016 APR 11 P 3:20  
PHOENIX, ARIZONA

RECORDED AT THE REQUEST OF, AND  
WHEN RECORDED, RETURN TO:

Name: James B. Connor, Esq.  
Address: GALLAGHER & KENNEDY, PA  
2575 East Camelback Road  
Phoenix, Arizona 85016

Mail Tax Statement to:

Pyramid Peak Mining, LLC  
c/o Elko Mining Group LLC  
905 Railroad Street, Suite 101  
Elko, Nevada 89801  
Attn: Chief Operating Officer

Space above for County Recorder's Use

PHOENIX, ARIZONA  
2016 APR 11 P 3:10  
BLM RECEIVED OFFICE

**DEED**  
(unpatented mining claims/Yavapai County)

**This Deed is exempt from the Affidavit of Property requirements pursuant to A.R.S. §11-1134.A.6.**

This DEED (this "Deed"), executed to be effective as of February 26, 2016 (the "Effective Date"), is from AZCO MICA, INC., a corporation formed and existing under the laws of Delaware (the "Grantor"), with an address of 1128 Pennsylvania NE, Ste. 200, Albuquerque, New Mexico 87110, to PYRAMID PEAK MINING, LLC, a New Mexico limited liability company (the "Grantee"), with an address of c/o Elko Mining Group LLC, 905 Railroad Street, Suite 101, Elko, Nevada 89801.

**RECITALS**

A. Grantor has an interest in the real property described in Exhibit A to this Deed (the "Properties"), which are located in Yavapai County, Arizona.

B. Grantor, along with SANTA FE GOLD CORPORATION, a Delaware corporation, THE LORDSBURG MINING COMPANY, a New Mexico corporation, (each a "U.S. Seller" and, collectively, the "U.S. Sellers"), SANTA FE GOLD (BARBADOS) CORPORATION, a Barbados corporation (the "Barbados Seller" and, collectively, with the U.S. Sellers, the "Sellers"), SANTA FE GOLD CORPORATION, in its capacity as representative of the Sellers (the "Seller Representative") and Grantee (the "Buyer"), are parties to that certain Asset Purchase Agreement dated February 26, 2016 (the "Purchase Agreement"). Pursuant to the Purchase Agreement, Grantor agreed, among other things, to convey to Grantee all of its right, title and interest in and to the Properties.

C. Grantor now desires to execute this Deed with respect to the Properties in order to fulfill, in part, its obligations under the Purchase Agreement.

**CONVEYANCE**

For good and valuable consideration, the receipt and sufficiency of which are hereby acknowledged, Grantor grants, sells, bargains, and conveys to Grantee, all of Grantor's right, title and interest in the Properties and all and singular the tenements, hereditaments, appurtenances, fixtures, buildings and improvements thereon or thereunto belonging to or in anywise appertaining, the reversion and reversions, remainder and remainders, rents, issues, and profits thereof; including any title of Grantor hereinafter acquired.

TO HAVE AND TO HOLD unto Grantee, its successors and assigns forever.

This Deed, being further documentation of the transactions contemplated by the Purchase Agreement, is subject in all respects to the terms and conditions of the Purchase Agreement. In the event of a conflict between any provision of this Deed and any provision of the Purchase Agreement, the provisions of the Purchase Agreement shall control.

The conveyance which is set forth in this Deed, is the subject of, and approved pursuant to, that ORDER (A) APPROVING THE SALE OF THE DEBTORS' ASSETS FREE AND CLEAR OF LIENS, CLAIMS, INTERESTS, AND ENCUMBRANCES, (B) AUTHORIZING THE ASSUMPTION AND ASSIGNMENT OF CERTAIN EXECUTORY CONTRACTS AND UNEXPIRED LEASES, (C) APPROVING SETTLEMENT BETWEEN AND AMONG THE DEBTORS, WATERTON AND THE COMMITTEE, AND (D) GRANTING RELATED RELIEF, entered on February 5, 2016, in the matter of In re: Santa Fe Gold Corp., et. al., Case No. 15-11761 (MFW) in the United States Bankruptcy Court for the District of Delaware.

*[Signature Page Follows]*

BLM RECEIVED  
OFFICE  
2016 APR 11 P 3:30  
PHOENIX, ARIZONA



Executed by Grantor to be effective as of the Effective Date.

GRANTOR:  
AZCO MICA, INC., a Delaware corporation

By: *Jakes Jordaan*  
Print Name: Jakes Jordaan  
Its: President and CEO

State of Colorado        )  
                                          ) ss.  
County of Boulder        )

This instrument was acknowledged before me on February 23, 2016, by Jakes Jordaan as President and CEO of AZCO MICA, INC., a Delaware corporation.

*Joseph V. Bushman*  
Notary Public in and for the State of Colorado  
Residing at: Lafayette CO  
Commission Expires: 10/4/16

**JOSEPH V. BUSHMAN**  
**NOTARY PUBLIC**  
**STATE OF COLORADO**  
NOTARY ID 20084032384  
My Commission Expires October 4, 2016

RECEIVED  
BLM AND BUREAU OF LAND MANAGEMENT  
OFFICE  
2016 APR 11 P 3:30  
PHOENIX, ARIZONA

**Exhibit A - Properties**

**Yavapai County**

**Unpatented Claims**

| Serial Number | Mer | Twn | Rng   | Sec     | Quad           | Claim Name/Number | Claimant(s)     |
|---------------|-----|-----|-------|---------|----------------|-------------------|-----------------|
| AMC 351306    | 14  | 8N  | 2E    | 18      | NW             | Spencer #1        | Azco Mica, Inc. |
| AMC 351307    | 14  | 8N  | 2E    | 18      | NW, SW         | Spencer #2        | Azco Mica, Inc. |
| AMC 351308    | 14  | 8N  | 2E    | 18      | NW             | Spencer #3        | Azco Mica, Inc. |
| AMC 351309    | 14  | 8N  | 1E,2E | 13,18   | NE, SE, NW, SW | Spencer #4        | Azco Mica, Inc. |
| AMC 351310    | 14  | 8N  | 2E    | 18      | NW, SW         | Spencer #5        | Azco Mica, Inc. |
| AMC 351311    | 14  | 8N  | 2E    | 7,18    | SW, NW         | Spencer #6        | Azco Mica, Inc. |
| AMC 351312    | 14  | 8N  | 1E,2E | 12,7,18 | SE, SW, NW     | Spencer #7        | Azco Mica, Inc. |
| AMC 351313    | 14  | 8N  | 1E    | 13      | NE             | Spencer #8        | Azco Mica, Inc. |
| AMC 351314    | 14  | 8N  | 1E    | 13      | NE, SE         | Spencer #9        | Azco Mica, Inc. |
| AMC 351315    | 14  | 8N  | 1E    | 12      | SE, SW, NW     | Spencer #10       | Azco Mica, Inc. |
| AMC 351316    | 14  | 8N  | 1E    | 12      | NE, SE         | Spencer #11       | Azco Mica, Inc. |
| AMC 351317    | 14  | 8N  | 1E,2E | 12,7    | NE, SE, SW     | Spencer #12       | Azco Mica, Inc. |
| AMC 351318    | 14  | 8N  | 2E    | 7       | SW, NW         | Spencer #13       | Azco Mica, Inc. |
| AMC 351319    | 14  | 8N  | 2E    | 7       | SW             | Spencer #14       | Azco Mica, Inc. |
| AMC 351320    | 14  | 8N  | 2E    | 7,18    | SW, NW         | Spencer #15       | Azco Mica, Inc. |
| AMC 351321    | 14  | 8N  | 2E    | 18      | NW             | Spencer #16       | Azco Mica, Inc. |
| AMC 351322    | 14  | 8N  | 2E    | 18      | NE, NW, SW, SE | Spencer #17       | Azco Mica, Inc. |
| AMC 351323    | 14  | 8N  | 2E    | 7       | NW, SW         | Spencer #18       | Azco Mica, Inc. |
| AMC 351324    | 14  | 8N  | 1E,2E | 12,7    | NW, SW, NE     | Spencer #19       | Azco Mica, Inc. |
| AMC 351325    | 14  | 8N  | 1E    | 12      | NE             | Spencer #20       | Azco Mica, Inc. |
| AMC 351326    | 14  | 8N  | 2E    | 7       | NW, SW         | Spencer #21       | Azco Mica, Inc. |
| AMC 351327    | 14  | 8N  | 2E    | 7       | NE, NW, SW, SE | Spencer #22       | Azco Mica, Inc. |
| AMC 351328    | 14  | 8N  | 2E    | 7       | NE, SE         | Spencer #23       | Azco Mica, Inc. |
| AMC 351329    | 14  | 8N  | 2E    | 7       | SW, SE         | Spencer #24       | Azco Mica, Inc. |
| AMC 351330    | 14  | 8N  | 2E    | 7       | SE             | Spencer #25       | Azco Mica, Inc. |
| AMC 351331    | 14  | 8N  | 2E    | 7       | SE             | Spencer #26       | Azco Mica, Inc. |
| AMC 351332    | 14  | 8N  | 2E    | 7       | SE             | Spencer #27       | Azco Mica, Inc. |
| AMC 351333    | 14  | 8N  | 2E    | 7       | NE, SE         | Spencer #28       | Azco Mica, Inc. |
| AMC 351334    | 14  | 8N  | 2E    | 7       | NE, SE         | Spencer #29       | Azco Mica, Inc. |
| AMC 351335    | 14  | 8N  | 2E    | 7,18    | SW, SE, NE, NW | Spencer #30       | Azco Mica, Inc. |
| AMC 351336    | 14  | 8N  | 2E    | 7,18    | SE, NE         | Spencer #31       | Azco Mica, Inc. |
| AMC 351337    | 14  | 8N  | 2E    | 18      | NW             | Spencer #32       | Azco Mica, Inc. |

PHOENIX, ARIZONA  
 2016 APR 11 P 3:30  
 BLM / PHOENIX OFFICE

|            |    |    |       |          |                |             |                 |
|------------|----|----|-------|----------|----------------|-------------|-----------------|
| AMC 351338 | 14 | 8N | 2E    | 18       | NE             | Spencer #33 | Azco Mica, Inc. |
| AMC 351339 | 14 | 8N | 2E    | 18       | NE, SE         | Spencer #34 | Azco Mica, Inc. |
| AMC 351340 | 14 | 8N | 1E    | 13       | SE             | Spencer #35 | Azco Mica, Inc. |
| AMC 351341 | 14 | 8N | 1E,2E | 13,18    | SE, SW         | Spencer#36  | Azco Mica, Inc. |
| AMC 351342 | 14 | 8N | 2E    | 18       | SW             | Spencer #37 | Azco Mica, Inc. |
| AMC 351343 | 14 | 8N | 2E    | 18       | SW             | Spencer #38 | Azco Mica, Inc. |
| AMC 351344 | 14 | 8N | 2E    | 18       | SW, SE         | Spencer #39 | Azco Mica, Inc. |
| AMC 351345 | 14 | 8N | 2E    | 18       | SE             | Spencer #40 | Azco Mica, Inc. |
| AMC 351346 | 14 | 8N | 2E    | 6,7      | SE, NE         | Spencer #41 | Azco Mica, Inc. |
| AMC 351347 | 14 | 8N | 2E    | 6,7      | SE, NW         | Spencer #42 | Azco Mica, Inc. |
| AMC 351348 | 14 | 8N | 2E    | 6,7      | SE, NE         | Spencer #43 | Azco Mica, Inc. |
| AMC 351382 | 14 | 8N | 2E    | 6,7      | SW, SE, NE, NW | Spencer 77  | Azco Mica, Inc. |
| AMC 351384 | 14 | 8N | 2E    | 3,7      | SW, NW         | Spencer 79  | Azco Mica, Inc. |
| AMC 351427 | 14 | 8N | 1E    | 12       | SE             | Spencer 122 | Azco Mica, Inc. |
| AMC 351428 | 14 | 8N | 1E    | 13       | NE             | Spencer 123 | Azco Mica, Inc. |
| AMC 351429 | 14 | 8N | 1E    | 12       | SE             | Spencer 124 | Azco Mica, Inc. |
| AMC 351430 | 14 | 8N | 1E    | 13       | NE             | Spencer 125 | Azco Mica, Inc. |
| AMC 351431 | 14 | 8N | 1E    | 12       | SE             | Spencer 126 | Azco Mica, Inc. |
| AMC 351432 | 14 | 8N | 1E    | 13       | NE             | Spencer 127 | Azco Mica, Inc. |
| AMC 351451 | 14 | 8N | 1E    | 13       | NE, SE         | Spencer 146 | Azco Mica, Inc. |
| AMC 351452 | 14 | 8N | 1E    | 13       | SE             | Spencer 147 | Azco Mica, Inc. |
| AMC 351453 | 14 | 8N | 1E    | 13       | NE, SE         | Spencer 148 | Azco Mica, Inc. |
| AMC 351454 | 14 | 8N | 1E    | 13       | SE             | Spencer 149 | Azco Mica, Inc. |
| AMC 351455 | 14 | 8N | 1E    | 13       | NE, SE         | Spencer 150 | Azco Mica, Inc. |
| AMC 351456 | 14 | 8N | 1E    | 13       | SE             | Spencer 151 | Azco Mica, Inc. |
| AMC 351457 | 14 | 8N | 1E    | 13       | NE, NW, SW, SE | Spencer 152 | Azco Mica, Inc. |
| AMC 351458 | 14 | 8N | 1E    | 13       | SW, SE         | Spencer 153 | Azco Mica, Inc. |
| AMC 351460 | 14 | 8N | 1E    | 13       | SW             | Spencer 155 | Azco Mica, Inc. |
| AMC 351462 | 14 | 8N | 1E    | 13       | SW             | Spencer 157 | Azco Mica, Inc. |
| AMC 351489 | 14 | 8N | 1E    | 13,24    | SW, NW         | Spencer 184 | Azco Mica, Inc. |
| AMC 351491 | 14 | 8N | 1E    | 13,24    | SW, NW         | Spencer 186 | Azco Mica, Inc. |
| AMC 351492 | 14 | 8N | 1E    | 24       | NW             | Spencer 187 | Azco Mica, Inc. |
| AMC 351493 | 14 | 8N | 1E    | 13,24    | SW, NW         | Spencer 188 | Azco Mica, Inc. |
| AMC 351494 | 14 | 8N | 1E    | 23,24    | NE, NW         | Spencer 189 | Azco Mica, Inc. |
| AMC 351495 | 14 | 8N | 1E    | 13,14,23 | SW, SE, NE     | Spencer 190 | Azco Mica, Inc. |

In addition to the above, the Property shall also consist of all real property assets located in Yavapai County owned by Grantor.

RECEIVED  
 CLM / OFFICE  
 2016 APR 11 P 3:30  
 PHOENIX ARIZONA

dmg316280002Deed-4-1-1--  
Yorkm

RECORDED AT THE REQUEST OF, AND  
WHEN RECORDED, RETURN TO:

Name: James B. Connor, Esq.  
Address: GALLAGHER & KENNEDY, PA  
2575 East Camelback Road  
Phoenix, Arizona 85016

Mail Tax Statement to:

Pyramid Peak Mining, LLC  
c/o Elko Mining Group LLC  
905 Railroad Street, Suite 101  
Elko, Nevada 89801  
Attn: Chief Operating Officer

Space above for County Recorder's Use

DEED  
(unpatented mining claims/Maricopa County)

This Deed is exempt from the Affidavit of Property requirements pursuant to A.R.S.  
§11-1134.A.6.

This DEED (this "Deed"), executed to be effective as of February 26, 2016 (the "Effective Date"), is from AZCO MICA, INC., a corporation formed and existing under the laws of Delaware (the "Grantor"), with an address of 1128 Pennsylvania NE, Ste. 200, Albuquerque, New Mexico 87110, to PYRAMID PEAK MINING, LLC, a New Mexico limited liability company (the "Grantee"), with an address of c/o Elko Mining Group LLC, 905 Railroad Street, Suite 101, Elko, Nevada 89801.

RECITALS

A. Grantor has an interest in the real property described in Exhibit A to this Deed (the "Properties"), which are located in Maricopa County, Arizona.

B. Grantor, along with SANTA FE GOLD CORPORATION, a Delaware corporation, THE LORDSBURG MINING COMPANY, a New Mexico corporation, (each a "U.S. Seller" and, collectively, the "U.S. Sellers"), SANTA FE GOLD (BARBADOS) CORPORATION, a Barbados corporation (the "Barbados Seller" and, collectively, with the U.S. Sellers, the "Sellers"), SANTA FE GOLD CORPORATION, in its capacity as representative of the Sellers (the "Seller Representative") and Grantee (the "Buyer"), are parties to that certain Asset Purchase Agreement dated February 26, 2016 (the "Purchase Agreement"). Pursuant to the Purchase Agreement, Grantor agreed, among other things, to convey to Grantee all of its right, title and interest in and to the Properties.

C. Grantor now desires to execute this Deed with respect to the Properties in order to fulfill, in part, its obligations under the Purchase Agreement.

REC'D - RECEIVED  
MARICOPA COUNTY RECORDER  
PHOENIX, ARIZONA  
APR 11 2 33 30  
OFFICE

CONVEYANCE

For good and valuable consideration, the receipt and sufficiency of which are hereby acknowledged, Grantor grants, sells, bargains, and conveys to Grantee, all of Grantor's right, title and interest in the Properties and all and singular the tenements, hereditaments, appurtenances, fixtures, buildings and improvements thereon or thereunto belonging to or in anywise appertaining, the reversion and reversions, remainder and remainders, rents, issues, and profits thereof; including any title of Grantor hereinafter acquired.

TO HAVE AND TO HOLD unto Grantee, its successors and assigns forever.

This Deed, being further documentation of the transactions contemplated by the Purchase Agreement, is subject in all respects to the terms and conditions of the Purchase Agreement. In the event of a conflict between any provision of this Deed and any provision of the Purchase Agreement, the provisions of the Purchase Agreement shall control.

The conveyance which is set forth in this Deed, is the subject of, and approved pursuant to, that ORDER (A) APPROVING THE SALE OF THE DEBTORS' ASSETS FREE AND CLEAR OF LIENS, CLAIMS, INTERESTS, AND ENCUMBRANCES, (B) AUTHORIZING THE ASSUMPTION AND ASSIGNMENT OF CERTAIN EXECUTORY CONTRACTS AND UNEXPIRED LEASES, (C) APPROVING SETTLEMENT BETWEEN AND AMONG THE DEBTORS, WATERTON AND THE COMMITTEE, AND (D) GRANTING RELATED RELIEF, entered on February 5, 2016, in the matter of In re: Santa Fe Gold Corp., et. al., Case No. 15-11761 (MFW) in the United States Bankruptcy Court for the District of Delaware.

*[Signature Page Follows]*

PLM RECEIVED  
OFFICE  
2016 APR 11 P 3:30  
PHOENIX, ARIZONA

Executed by Grantor to be effective as of the Effective Date.

GRANTOR:  
AZCO MICA, INC., a Delaware corporation

By: *Jakes Jordaan*  
Print Name: Jakes Jordaan  
Its: President and CEO

State of Colorado )  
                                          ) ss.  
County of Boulder )

This instrument was acknowledged before me on February 23, 2016, by Jakes Jordaan as President and CEO of AZCO MICA, INC., a Delaware corporation.

*Joseph V. Bushman*  
Notary Public in and for the State of Florida  
Residing at: Lafayette CO  
Commission Expires: 10/4/16

**JOSEPH V. BUSHMAN**  
**NOTARY PUBLIC**  
**STATE OF COLORADO**  
NOTARY ID 20084032384  
My Commission Expires October 4, 2016

RECEIVED  
ELM / OFFICE  
2016 APR 11 P 3:31  
PHOENIX, ARIZONA

**Exhibit A - Properties**

Maricopa County / Unpatented Claims.

| Serial Number | Mer | Twn | Rng | Sec | Quad | Claim Name/Number | Claimant(s)     |
|---------------|-----|-----|-----|-----|------|-------------------|-----------------|
| AMC 352501    | 14  | 8N  | 2E  | 28  | NE   | MICA 12           | Azco Mica Inc.  |
| AMC 352503    | 14  | 8N  | 2E  | 28  | NE   | MICA 14           | Azco Mica, Inc. |
| AMC 352505    | 14  | 8N  | 2E  | 28  | NE   | MICA 16           | Azco Mica, Inc. |
| AMC 352508    | 14  | 8N  | 2E  | 28  | NE   | MICA 19           | Azco Mica, Inc. |
| AMC 352509    | 14  | 8N  | 2E  | 27  | NW   | MICA 20           | Azco Mica, Inc. |
| AMC 352510    | 14  | 8N  | 2E  | 28  | NE   | MICA 21           | Azco Mica, Inc. |
| AMC 352511    | 14  | 8N  | 2E  | 28  | NW   | MICA 22           | Azco Mica, Inc. |
| AMC 352512    | 14  | 8N  | 2E  | 28  | NE   | MICA 23           | Azco Mica, Inc. |
| AMC 352513    | 14  | 8N  | 2E  | 27  | NW   | MICA 24           | Azco Mica, Inc. |

In addition to the above, the Property shall also consist of all real property assets located in Maricopa County owned by Grantor.

RECEIVED  
 CLERK'S OFFICE  
 2016 APR 11 10 31  
 PHOENIX, ARIZONA

**United States Department of the Interior**  
**Bureau of Land Management**  
 LANDS/RECREATION & PLANNING  
 ONE N CENTRAL AVE  
 PHOENIX, AZ 85004 -2203  
 Phone: 602-417-9200

Receipt

No: 3535217

|                                                                        |  |
|------------------------------------------------------------------------|--|
| <b>Transaction #:</b> 3637357                                          |  |
| <b>Date of Transaction:</b> 04/12/2016                                 |  |
| CUSTOMER:                                                              |  |
| GALLAGHER & KENNEDY<br>2575 E CAMELBACK RD<br>PHOENIX,AZ 85016-4240 US |  |

| LINE #        | QTY  | DESCRIPTION                                                                                                                                   | REMARKS  | UNIT PRICE | TOTAL           |
|---------------|------|-----------------------------------------------------------------------------------------------------------------------------------------------|----------|------------|-----------------|
| 1             | 1.00 | LOCATABLE MINERALS / MINING CLAIMS-<br>NOT NEW-UNADJUD,ONE AUTH NO. ONLY /<br>MINING CLAIM MONEY RECEIVED<br><b>CASES: AMC351306/\$760.00</b> | TRF - 76 | - n/a -    | 760.00          |
| <b>TOTAL:</b> |      |                                                                                                                                               |          |            | <b>\$760.00</b> |

| PAYMENT INFORMATION |           |                                                                        |                        |
|---------------------|-----------|------------------------------------------------------------------------|------------------------|
| 1                   | AMOUNT:   | 760.00                                                                 | POSTMARKED: 04/07/2016 |
|                     | TYPE:     | CHECK                                                                  | RECEIVED: 04/11/2016   |
|                     | CHECK NO: | 241600                                                                 |                        |
|                     | NAME:     | GALLAGHER & KENNEDY<br>2575 E CAMELBACK RD<br>PHOENIX AZ 85016-4240 US |                        |

|         |
|---------|
| REMARKS |
|         |

This receipt was generated by the automated BLM Collections and Billing System and is a paper representation of a portion of the official electronic record contained therein.



Gallagher&Kennedy

2575 East Camelback Road  
Phoenix, Arizona 85016-9225

RECEIVED  
BLM / OFFICE  
2016 APR 11 P 3:29  
PHOENIX, ARIZONA



Gallagher & Kennedy

2575 East Camelback Road | Phoenix, Arizona 85016-9225

To:

Bureau of Land Management  
Arizona State Office  
One North Central Avenue, Suite 800  
Phoenix, Arizona 85004

**NOTICE!!**

**These documents have been scanned!**

**Do not place un-scanned documents beneath this notice!**

**Do not remove this notice from this file!**

GPO Jacket No. 560-102  
Print Order 61540  
Rise Business Services, LLC  
Job=AZ15 7/2/2019



Box Number= AZ15139



Claim Begin-End: AMC352490-AMC352513

**4 Annual Filings**



AZ15139-1

AMC352490-AMC353049



Amc 351306  
351349  
352490

**HAND DELIVERED**

August 2018

Bureau of Land Management – Arizona State Office  
One North Central Avenue, Suite 800  
Phoenix, Arizona 85004-4427

**Re: Annual Maintenance Fees and Notice of Intent to Hold for Assessment Year Ending September 1, 2019 – Black Canyon**

Dear Sir or Madam,

Enclosed is a check in the amount of \$11,780.00 as payment of the Bureau of Land Management claim maintenance fees for each of the 76 mining claims, mill sites and/or tunnel sites described in the exhibit(s) attached hereto for the assessment year ending September 1, 2019.

**This letter is evidence of the owner's intention to hold such claims, mill sites and/or tunnel sites through the assessment year ending September 1, 2019.**

If you have any questions, please contact Lisanna Lewis at (775) 401-6547.

Regards,

**PYRAMID PEAK MINING, LLC**

Lisanna Lewis  
Regional Controller and Treasurer

RECEIVED  
BLM AZ STATE OFFICE  
2018 AUG 17 A 9:25  
PHOENIX, ARIZONA

ENTERED  
AUG 27 2018

BY:

9650 Gateway Drive, Suite 202  
Reno, NV 89521  
775.826.7567

NO. OF CLAIMS 76  
AMOUNT 11780  
RECEIPT NO. 4237424  
INIT.

\*\* BLM-ASO\*\*

Exhibit A

Claimant:

Pyramid Peak Mining, LLC

Number of Claims:

76

| Claim Count | Claim Name  | BLM Serial Number |
|-------------|-------------|-------------------|
| 1           | SPENCER #1  | AMC351306         |
| 2           | SPENCER #2  | AMC351307         |
| 3           | SPENCER #3  | AMC351308         |
| 4           | SPENCER #4  | AMC351309         |
| 5           | SPENCER #5  | AMC351310         |
| 6           | SPENCER #6  | AMC351311         |
| 7           | SPENCER #7  | AMC351312         |
| 8           | SPENCER #8  | AMC351313         |
| 9           | SPENCER #9  | AMC351314         |
| 10          | SPENCER #10 | AMC351315         |
| 11          | SPENCER #11 | AMC351316         |
| 12          | SPENCER #12 | AMC351317         |
| 13          | SPENCER #13 | AMC351318         |
| 14          | SPENCER #14 | AMC351319         |
| 15          | SPENCER #15 | AMC351320         |
| 16          | SPENCER #16 | AMC351321         |
| 17          | SPENCER #17 | AMC351322         |
| 18          | SPENCER #18 | AMC351323         |
| 19          | SPENCER #19 | AMC351324         |
| 20          | SPENCER #20 | AMC351325         |
| 21          | SPENCER #21 | AMC351326         |
| 22          | SPENCER #22 | AMC351327         |
| 23          | SPENCER #23 | AMC351328         |
| 24          | SPENCER #24 | AMC351329         |
| 25          | SPENCER #25 | AMC351330         |
| 26          | SPENCER #26 | AMC351331         |
| 27          | SPENCER #27 | AMC351332         |
| 28          | SPENCER #28 | AMC351333         |
| 29          | SPENCER #29 | AMC351334         |
| 30          | SPENCER #30 | AMC351335         |
| 31          | SPENCER #31 | AMC351336         |
| 32          | SPENCER #32 | AMC351337         |
| 33          | SPENCER #33 | AMC351338         |
| 34          | SPENCER #34 | AMC351339         |
| 35          | SPENCER #35 | AMC351340         |
| 36          | SPENCER #36 | AMC351341         |
| 37          | SPENCER #37 | AMC351342         |

RECEIVED  
BLM AZ STATE OFFICE  
2010 AUG 17 A 9:25  
PHOENIX, ARIZONA

|    |             |           |
|----|-------------|-----------|
| 38 | SPENCER #38 | AMC351343 |
| 39 | SPENCER #39 | AMC351344 |
| 40 | SPENCER #40 | AMC351345 |
| 41 | SPENCER #41 | AMC351346 |
| 42 | SPENCER #42 | AMC351347 |
| 43 | SPENCER #43 | AMC351348 |
| 44 | SPENCER 77  | AMC351382 |
| 45 | SPENCER 79  | AMC351384 |
| 46 | SPENCER 122 | AMC351427 |
| 47 | SPENCER 123 | AMC351428 |
| 48 | SPENCER 124 | AMC351429 |
| 49 | SPENCER 125 | AMC351430 |
| 50 | SPENCER 126 | AMC351431 |
| 51 | SPENCER 127 | AMC351432 |
| 52 | SPENCER 146 | AMC351451 |
| 53 | SPENCER 147 | AMC351452 |
| 54 | SPENCER 148 | AMC351453 |
| 55 | SPENCER 149 | AMC351454 |
| 56 | SPENCER 150 | AMC351455 |
| 57 | SPENCER 151 | AMC351456 |
| 58 | SPENCER 152 | AMC351457 |
| 59 | SPENCER 153 | AMC351458 |
| 60 | SPENCER 155 | AMC351460 |
| 61 | SPENCER 157 | AMC351462 |
| 62 | SPENCER 184 | AMC351489 |
| 63 | SPENCER 186 | AMC351491 |
| 64 | SPENCER 187 | AMC351492 |
| 65 | SPENCER 188 | AMC351493 |
| 66 | SPENCER 189 | AMC351494 |
| 67 | SPENCER 190 | AMC351495 |
| 68 | MICA 12     | AMC352501 |
| 69 | MICA 14     | AMC352503 |
| 70 | MICA 16     | AMC352505 |
| 71 | MICA 19     | AMC352508 |
| 72 | MICA 20     | AMC352509 |
| 73 | MICA 21     | AMC352510 |
| 74 | MICA 22     | AMC352511 |
| 75 | MICA 23     | AMC352512 |
| 76 | MICA 24     | AMC352513 |

PHOENIX, ARIZONA

2018 AUG 17 A 9:25

RECEIVED  
 CLM A7 STATE OFFICE

**United States Department of the Interior**  
**Bureau of Land Management**  
 DIV OF LANDS, MINRLS & ENERGY  
 ONE N CENTRAL AVE  
 PHOENIX, AZ 85004 -4427  
 Phone: 602-417-9200

Receipt

No: 4237424

|                                                                             |  |
|-----------------------------------------------------------------------------|--|
| <b>Transaction #:</b> 4352811                                               |  |
| <b>Date of Transaction:</b> 08/17/2018                                      |  |
| <b>CUSTOMER:</b>                                                            |  |
| PYRAMID PEAK MINING LLC<br>9650 GATEWAY DR STE 202<br>RENO,NV 89521-3962 US |  |

| LINE #        | QTY  | DESCRIPTION                                                                                                                                | REMARKS         | UNIT PRICE | TOTAL              |
|---------------|------|--------------------------------------------------------------------------------------------------------------------------------------------|-----------------|------------|--------------------|
| 1             | 1.00 | LOCATABLE MINERALS / MINING CLAIMS- NOT NEW-UNADJUD, ONE AUTH NO. ONLY / MINING CLAIM MONEY RECEIVED<br><b>CASES: AMC351306/\$11780.00</b> | 2019 MAINT (76) | - n/a -    | 11780.00           |
| <b>TOTAL:</b> |      |                                                                                                                                            |                 |            | <b>\$11,780.00</b> |

| PAYMENT INFORMATION |           |                                                                             |                      |
|---------------------|-----------|-----------------------------------------------------------------------------|----------------------|
| 1                   | AMOUNT:   | 11780.00                                                                    | POSTMARKED: N/A      |
|                     | TYPE:     | CHECK                                                                       | RECEIVED: 08/17/2018 |
|                     | CHECK NO: | 2273                                                                        |                      |
|                     | NAME:     | PYRAMID PEAK MINING LLC<br>9650 GATEWAY DR STE 202<br>RENO NV 89521-3962 US |                      |

|         |
|---------|
| REMARKS |
|         |

This receipt was generated by the automated BLM Collections and Billing System and is a paper representation of a portion of the official electronic record contained therein.

351306

351349

Pyramid Peak Mining, LLC  
230 South Rock Boulevard, Suite 30  
Reno, Nevada 89502  
Telephone: (775) 299-4508  
Email: mark.hall@elkominogroup.com

352490

**HAND DELIVERED**

July 31, 2017

Bureau of Land Management – Arizona State Office  
One North Central Avenue, Suite 800  
Phoenix, Arizona 85004-4427

**Re: Annual Maintenance Fees and Notice of Intent to Hold for Assessment Year Ending September 1, 2018**

Dear Sir or Madam,

Enclosed is a check in the amount of \$11,780.00 as payment of the Bureau of Land Management claim maintenance fees for each of the 76 mining claims, mill sites and/or tunnel sites described in the exhibit(s) attached hereto for the assessment year ending September 1, 2018.

**This letter is evidence of the owner's intention to hold such claims, mill sites and/or tunnel sites through the assessment year ending September 1, 2018.**

If you have any questions, please contact Mark Hall at (775) 299-4508.

Regards,

**PYRAMID PEAK MINING, LLC**

By: *Jack McMahon*  
Name: Jack McMahon  
Title: Authorized Signatory

RECEIVED  
BLM AZ STATE OFFICE  
2017 AUG - 3 A 9: 17  
PHOENIX, ARIZONA

NO. OF CLAIMS 76  
AMOUNT 11,780.00  
RECEIPT NO. 3919140  
INIT. ERG

\*\* BLM-ASO\*\*

ENTERED  
AUG 04 2017  
BY: RAM

Exhibit A

Claimant: Pyramid Peak Mining, LLC

Number of Claims: 76

| Claim Count | Claim Name  | BLM Serial Number |
|-------------|-------------|-------------------|
| 1           | SPENCER #1  | AMC351306 7       |
| 2           | SPENCER #2  | AMC351307         |
| 3           | SPENCER #3  | AMC351308         |
| 4           | SPENCER #4  | AMC351309         |
| 5           | SPENCER #5  | AMC351310         |
| 6           | SPENCER #6  | AMC351311         |
| 7           | SPENCER #7  | AMC351312         |
| 8           | SPENCER #8  | AMC351313         |
| 9           | SPENCER #9  | AMC351314         |
| 10          | SPENCER #10 | AMC351315         |
| 11          | SPENCER #11 | AMC351316         |
| 12          | SPENCER #12 | AMC351317         |
| 13          | SPENCER #13 | AMC351318         |
| 14          | SPENCER #14 | AMC351319         |
| 15          | SPENCER #15 | AMC351320         |
| 16          | SPENCER #16 | AMC351321         |
| 17          | SPENCER #17 | AMC351322         |
| 18          | SPENCER #18 | AMC351323         |
| 19          | SPENCER #19 | AMC351324         |
| 20          | SPENCER #20 | AMC351325         |
| 21          | SPENCER #21 | AMC351326         |
| 22          | SPENCER #22 | AMC351327         |
| 23          | SPENCER #23 | AMC351328         |
| 24          | SPENCER #24 | AMC351329         |
| 25          | SPENCER #25 | AMC351330         |
| 26          | SPENCER #26 | AMC351331         |
| 27          | SPENCER #27 | AMC351332         |
| 28          | SPENCER #28 | AMC351333         |
| 29          | SPENCER #29 | AMC351334         |
| 30          | SPENCER #30 | AMC351335         |
| 31          | SPENCER #31 | AMC351336         |
| 32          | SPENCER #32 | AMC351337         |
| 33          | SPENCER #33 | AMC351338         |
| 34          | SPENCER #34 | AMC351339         |
| 35          | SPENCER #35 | AMC351340         |
| 36          | SPENCER #36 | AMC351341         |
| 37          | SPENCER #37 | AMC351342         |

RECEIVED  
BLM AZ STATE OFFICE  
2011 AUG - 3 A 9: 17  
PHOENIX, ARIZONA



|    |             |           |
|----|-------------|-----------|
| 38 | SPENCER #38 | AMC351343 |
| 39 | SPENCER #39 | AMC351344 |
| 40 | SPENCER #40 | AMC351345 |
| 41 | SPENCER #41 | AMC351346 |
| 42 | SPENCER #42 | AMC351347 |
| 43 | SPENCER #43 | AMC351348 |
| 44 | SPENCER 77  | AMC351382 |
| 45 | SPENCER 79  | AMC351384 |
| 46 | SPENCER 122 | AMC351427 |
| 47 | SPENCER 123 | AMC351428 |
| 48 | SPENCER 124 | AMC351429 |
| 49 | SPENCER 125 | AMC351430 |
| 50 | SPENCER 126 | AMC351431 |
| 51 | SPENCER 127 | AMC351432 |
| 52 | SPENCER 146 | AMC351451 |
| 53 | SPENCER 147 | AMC351452 |
| 54 | SPENCER 148 | AMC351453 |
| 55 | SPENCER 149 | AMC351454 |
| 56 | SPENCER 150 | AMC351455 |
| 57 | SPENCER 151 | AMC351456 |
| 58 | SPENCER 152 | AMC351457 |
| 59 | SPENCER 153 | AMC351458 |
| 60 | SPENCER 155 | AMC351460 |
| 61 | SPENCER 157 | AMC351462 |
| 62 | SPENCER 184 | AMC351489 |
| 63 | SPENCER 186 | AMC351491 |
| 64 | SPENCER 187 | AMC351492 |
| 65 | SPENCER 188 | AMC351493 |
| 66 | SPENCER 189 | AMC351494 |
| 67 | SPENCER 190 | AMC351495 |
| 68 | MICA 12     | AMC352501 |
| 69 | MICA 14     | AMC352503 |
| 70 | MICA 16     | AMC352505 |
| 71 | MICA 19     | AMC352508 |
| 72 | MICA 20     | AMC352509 |
| 73 | MICA 21     | AMC352510 |
| 74 | MICA 22     | AMC352511 |
| 75 | MICA 23     | AMC352512 |
| 76 | MICA 24     | AMC352513 |

RECEIVED  
 PLM AZ STATE OFFICE  
 2011 AUG - 3 A 9: 17  
 PHOENIX, ARIZONA

**United States Department of the Interior**  
**Bureau of Land Management**  
 DIV OF LANDS, MINRLS & ENERGY  
 ONE N CENTRAL AVE  
 PHOENIX, AZ 85004 -4427  
 Phone: 602-417-9200

Receipt

No: 3919140

|                                                                            |  |
|----------------------------------------------------------------------------|--|
| <b>Transaction #:</b> 4028618                                              |  |
| <b>Date of Transaction:</b> 08/03/2017                                     |  |
| <b>CUSTOMER:</b>                                                           |  |
| PYRAMID PEAK MINING LLC<br>230 S ROCK BLVD STE 30<br>RENO,NV 89502-2389 US |  |

| LINE #        | QTY  | DESCRIPTION                                                                                                                                | REMARKS         | UNIT PRICE | TOTAL              |
|---------------|------|--------------------------------------------------------------------------------------------------------------------------------------------|-----------------|------------|--------------------|
| 1             | 1.00 | LOCATABLE MINERALS / MINING CLAIMS- NOT NEW-UNADJUD, ONE AUTH NO. ONLY / MINING CLAIM MONEY RECEIVED<br><b>CASES:</b> AMC351306/\$11780.00 | 2018 MAINT (76) | - n/a -    | 11780.00           |
| <b>TOTAL:</b> |      |                                                                                                                                            |                 |            | <b>\$11,780.00</b> |

| PAYMENT INFORMATION |           |                                                                            |                      |
|---------------------|-----------|----------------------------------------------------------------------------|----------------------|
| 1                   | AMOUNT:   | 11780.00                                                                   | POSTMARKED: N/A      |
|                     | TYPE:     | CHECK                                                                      | RECEIVED: 08/03/2017 |
|                     | CHECK NO: | 2090                                                                       |                      |
|                     | NAME:     | PYRAMID PEAK MINING LLC<br>230 S ROCK BLVD STE 30<br>RENO NV 89502-2389 US |                      |

|         |
|---------|
| REMARKS |
|         |

This receipt was generated by the automated BLM Collections and Billing System and is a paper representation of a portion of the official electronic record contained therein.

Pyramid Peak Mining, LLC  
230 South Rock Boulevard, Suite 30  
Reno, Nevada 89502  
Telephone: (775) 826-7567  
Email: lisanna.lewis@elkomininggrou.com

351306  
351349  
352490

**HAND DELIVERED**

July 29, 2016

Bureau of Land Management – Arizona State Office  
One North Central Avenue, Suite 800  
Phoenix, Arizona 85004-4427

**Re: Annual Maintenance Fees and Notice of Intent to Hold for Assessment Year Ending September 1, 2017**

Dear Sir or Madam,


Enclosed is a check in the amount of \$11,780 as payment of the Bureau of Land Management claim maintenance fees for each of the 76 mining claims, mill sites and/or tunnel sites described in the exhibit(s) attached hereto for the assessment year ending September 1, 2017.

**This letter is evidence of the owner's intention to hold such claims, mill sites and/or tunnel sites through the assessment year ending September 1, 2017.**

If you have any questions, please contact Lisanna Lewis at (775) 826-7567.

Regards,

**PYRAMID PEAK MINING, LLC**

By:   
Name: Jack McMahon  
Title: Authorized Signatory

RECEIVED  
BLM AZ STATE OFFICE  
2016 AUG - 1 A 10: 03  
PHOENIX, ARIZONA

NO. OF CLAIMS 76  
AMOUNT 11780.00  
RECEIPT NO. 3618378  
INIT. RLG

\*\* BLM-ASO \*\*

Exhibit A

Claimant: Pyramid Peak Mining, LLC

Number of Claims: 76

| Claim Count | Claim Name  | BLM Serial Number |
|-------------|-------------|-------------------|
| 1           | SPENCER #1  | AMC351306         |
| 2           | SPENCER #2  | AMC351307         |
| 3           | SPENCER #3  | AMC351308         |
| 4           | SPENCER #4  | AMC351309         |
| 5           | SPENCER #5  | AMC351310         |
| 6           | SPENCER #6  | AMC351311         |
| 7           | SPENCER #7  | AMC351312         |
| 8           | SPENCER #8  | AMC351313         |
| 9           | SPENCER #9  | AMC351314         |
| 10          | SPENCER #10 | AMC351315         |
| 11          | SPENCER #11 | AMC351316         |
| 12          | SPENCER #12 | AMC351317         |
| 13          | SPENCER #13 | AMC351318         |
| 14          | SPENCER #14 | AMC351319         |
| 15          | SPENCER #15 | AMC351320         |
| 16          | SPENCER #16 | AMC351321         |
| 17          | SPENCER #17 | AMC351322         |
| 18          | SPENCER #18 | AMC351323         |
| 19          | SPENCER #19 | AMC351324         |
| 20          | SPENCER #20 | AMC351325         |
| 21          | SPENCER #21 | AMC351326         |
| 22          | SPENCER #22 | AMC351327         |
| 23          | SPENCER #23 | AMC351328         |
| 24          | SPENCER #24 | AMC351329         |
| 25          | SPENCER #25 | AMC351330         |
| 26          | SPENCER #26 | AMC351331         |
| 27          | SPENCER #27 | AMC351332         |
| 28          | SPENCER #28 | AMC351333         |
| 29          | SPENCER #29 | AMC351334         |
| 30          | SPENCER #30 | AMC351335         |
| 31          | SPENCER #31 | AMC351336         |
| 32          | SPENCER #32 | AMC351337         |
| 33          | SPENCER #33 | AMC351338         |
| 34          | SPENCER #34 | AMC351339         |
| 35          | SPENCER #35 | AMC351340         |
| 36          | SPENCER #36 | AMC351341         |
| 37          | SPENCER #37 | AMC351342         |

RECEIVED  
BLM AZ STATE OFFICE  
2016 AUG - 1 A 10: 03  
PHOENIX, ARIZONA

|    |             |           |
|----|-------------|-----------|
| 38 | SPENCER #38 | AMC351343 |
| 39 | SPENCER #39 | AMC351344 |
| 40 | SPENCER #40 | AMC351345 |
| 41 | SPENCER #41 | AMC351346 |
| 42 | SPENCER #42 | AMC351347 |
| 43 | SPENCER #43 | AMC351348 |
| 44 | SPENCER 77  | AMC351382 |
| 45 | SPENCER 79  | AMC351384 |
| 46 | SPENCER 122 | AMC351427 |
| 47 | SPENCER 123 | AMC351428 |
| 48 | SPENCER 124 | AMC351429 |
| 49 | SPENCER 125 | AMC351430 |
| 50 | SPENCER 126 | AMC351431 |
| 51 | SPENCER 127 | AMC351432 |
| 52 | SPENCER 146 | AMC351451 |
| 53 | SPENCER 147 | AMC351452 |
| 54 | SPENCER 148 | AMC351453 |
| 55 | SPENCER 149 | AMC351454 |
| 56 | SPENCER 150 | AMC351455 |
| 57 | SPENCER 151 | AMC351456 |
| 58 | SPENCER 152 | AMC351457 |
| 59 | SPENCER 153 | AMC351458 |
| 60 | SPENCER 155 | AMC351460 |
| 61 | SPENCER 157 | AMC351462 |
| 62 | SPENCER 184 | AMC351489 |
| 63 | SPENCER 186 | AMC351491 |
| 64 | SPENCER 187 | AMC351492 |
| 65 | SPENCER 188 | AMC351493 |
| 66 | SPENCER 189 | AMC351494 |
| 67 | SPENCER 190 | AMC351495 |
| 68 | MICA 12     | AMC352501 |
| 69 | MICA 14     | AMC352503 |
| 70 | MICA 16     | AMC352505 |
| 71 | MICA 19     | AMC352508 |
| 72 | MICA 20     | AMC352509 |
| 73 | MICA 21     | AMC352510 |
| 74 | MICA 22     | AMC352511 |
| 75 | MICA 23     | AMC352512 |
| 76 | MICA 24     | AMC352513 |

PHOENIX, ARIZONA

2016 AUG - 1 A 10: 03

RECEIVED  
PLM AZ STATE OFFICE

**United States Department of the Interior**  
**Bureau of Land Management**  
 DIV OF LANDS, MINRLS & ENERGY  
 ONE N CENTRAL AVE  
 PHOENIX, AZ 85004 -4427  
 Phone: 602-417-9200

Receipt

No: 3618378


|                                                                            |  |
|----------------------------------------------------------------------------|--|
| <b>Transaction #:</b> 3722004                                              |  |
| <b>Date of Transaction:</b> 08/01/2016                                     |  |
| CUSTOMER:                                                                  |  |
| PYRAMID PEAK MINING LLC<br>230 S ROCK BLVD STE 30<br>RENO,NV 89502-2389 US |  |

| LINE #        | QTY  | DESCRIPTION                                                                                                                         | REMARKS         | UNIT PRICE | TOTAL              |
|---------------|------|-------------------------------------------------------------------------------------------------------------------------------------|-----------------|------------|--------------------|
| 1             | 1.00 | LOCATABLE MINERALS / MINING CLAIMS- NOT NEW-UNADJUD, ONE AUTH NO. ONLY / MINING CLAIM MONEY RECEIVED<br>CASES: AMC351306/\$11780.00 | 2017 MAINT (76) | - n/a -    | 11780.00           |
| <b>TOTAL:</b> |      |                                                                                                                                     |                 |            | <b>\$11,780.00</b> |

| PAYMENT INFORMATION |           |                                                                            |                      |
|---------------------|-----------|----------------------------------------------------------------------------|----------------------|
| 1                   | AMOUNT:   | 11780.00                                                                   | POSTMARKED: N/A      |
|                     | TYPE:     | CHECK                                                                      | RECEIVED: 08/01/2016 |
|                     | CHECK NO: | 2033                                                                       |                      |
|                     | NAME:     | PYRAMID PEAK MINING LLC<br>230 S ROCK BLVD STE 30<br>RENO NV 89502-2389 US |                      |

|         |
|---------|
| REMARKS |
|         |

This receipt was generated by the automated BLM Collections and Billing System and is a paper representation of a portion of the official electronic record contained therein.



**Santa Fe Gold Corporation**  
PO Box 129  
Lordsburg, NM 88045  
575 542 3524

351306

351349

352490

August 14, 2015

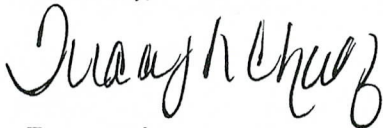
Bureau of Land Management  
Arizona State Office  
One North Central Avenue, Suite 800  
Phoenix, AZ 85004-4427

Dear Sir or Madam:

Enclosed is our check in the amount of \$11,780.00 (\$155.00 per claim) as payment of the claim maintenance fee, in lieu of assessment work, for the assessment year beginning September 1, 2015 for our 67 lode and 9 mill site claims located in Yavapai and Maricopa Counties respectively, as shown on the attached Exhibits.

Please call me if you have questions or require additional information. My phone number is 575-542-3524.

Sincerely,



Tracy L Chavez  
Asst. Controller

RECEIPT # 354022

ENTERED  
SEP 02 2015  
BY: JK

RECEIVED  
BLM ARIZONA STATE OFFICE  
2015 AUG 31 P 3:45  
PHOENIX, ARIZONA

**EXHIBIT A**  
**AZCO Mica, Inc.**  
**Black Canyon Mica Project**

| AMC NO. | NAME        | COUNTY BOOK/PAGE | LOCATION DATE | COUNTY RECORDING DATE | BLM REC. DATE | SEC/ TOWNSHIP/ RANGE  |
|---------|-------------|------------------|---------------|-----------------------|---------------|-----------------------|
| 351306  | Spencer #1  | 3642/411         | 2/16/99       | 2/26/99               | 2/25/99       | 18/8N/2E              |
| 351307  | Spencer #2  | 3642/412         | 2/17/99       | 2/26/99               | 2/25/99       | 18/8N/2E              |
| 351308  | Spencer #3  | 3642/413         | 2/16/99       | 2/26/99               | 2/25/99       | 13/8N/1E & 18/8N/2E   |
| 351309  | Spencer #4  | 3642/414         | 2/17/99       | 2/26/99               | 2/25/99       | 13/8N/1E & 18/8N/2E   |
| 351310  | Spencer #5  | 3642/415         | 2/17/99       | 2/26/99               | 2/25/99       | 18/8N/2E              |
| 351311  | Spencer #6  | 3642/416         | 2/16/99       | 2/26/99               | 2/25/99       | 7&18/8N/2E            |
| 351312  | Spencer #7  | 3642/417         | 2/16/99       | 2/26/99               | 2/25/99       | 12/8N/1E & 7&18/8N/2E |
| 351313  | Spencer #8  | 3642/418         | 2/16/99       | 2/26/99               | 2/25/99       | 13/8N/1E & 18/8N/2E   |
| 351314  | Spencer #9  | 3642/419         | 2/17/99       | 2/26/99               | 2/25/99       | 13/8N/1E              |
| 351315  | Spencer #10 | 3642/420         | 2/16/99       | 2/26/99               | 2/25/99       | 12/8N/1E              |
| 351316  | Spencer #11 | 3642/421         | 2/18/99       | 2/26/99               | 2/25/99       | 12/8N/1E              |
| 351317  | Spencer #12 | 3642/422         | 2/18/99       | 2/26/99               | 2/25/99       | 12/8N/1E & 7/8N/2E    |
| 351318  | Spencer #13 | 3642/423         | 2/18/99       | 2/26/99               | 2/25/99       | 7/8N/2E               |
| 351319  | Spencer #14 | 3642/424         | 2/18/99       | 2/26/99               | 2/25/99       | 7/8N/2E               |
| 351320  | Spencer #15 | 3642/425         | 2/16/99       | 2/26/99               | 2/25/99       | 7&18/8N/2E            |
| 351321  | Spencer #16 | 3642/426         | 2/16/99       | 2/26/99               | 2/25/99       | 18/8N/2E              |
| 351322  | Spencer #17 | 3642/427         | 2/17/99       | 2/26/99               | 2/25/99       | 18/8N/2E              |
| 351323  | Spencer #18 | 3642/428         | 2/19/99       | 2/26/99               | 2/25/99       | 7/8N/2E               |
| 351324  | Spencer #19 | 3642/429         | 2/19/99       | 2/26/99               | 2/25/99       | 12/8N/1E & 7/8N/2E    |
| 351325  | Spencer #20 | 3642/430         | 2/19/99       | 2/26/99               | 2/25/99       | 12/8N/1E              |
| 351326  | Spencer #21 | 3642/431         | 2/19/99       | 2/26/99               | 2/25/99       | 7/8N/2E               |
| 351327  | Spencer #22 | 3642/432         | 2/19/99       | 2/26/99               | 2/25/99       | 7/8N/2E               |
| 351328  | Spencer #23 | 3642/433         | 2/19/99       | 2/26/99               | 2/25/99       | 7/8N/2E               |
| 351329  | Spencer #24 | 3642/434         | 2/18/99       | 2/26/99               | 2/25/99       | 7/8N/2E               |
| 351330  | Spencer #25 | 3642/435         | 2/18/99       | 2/26/99               | 2/25/99       | 7/8N/2E               |
| 351331  | Spencer #26 | 3642/436         | 2/18/99       | 2/26/99               | 2/25/99       | 7/8N/2E               |
| 351332  | Spencer #27 | 3642/437         | 2/18/99       | 2/26/99               | 2/25/99       | 7/8N/2E               |
| 351333  | Spencer #28 | 3642/438         | 2/19/99       | 2/26/99               | 2/25/99       | 7/8N/2E               |
| 351334  | Spencer #29 | 3642/439         | 2/19/99       | 2/26/99               | 2/25/99       | 7/8N/2E               |
| 351335  | Spencer #30 | 3642/440         | 2/16/99       | 2/26/99               | 2/25/99       | 7&18/8N/2E            |
| 351336  | Spencer #31 | 3642/441         | 2/16/99       | 2/26/99               | 2/25/99       | 7&18/8N/2E            |
| 351337  | Spencer #32 | 3642/442         | 2/16/99       | 2/26/99               | 2/25/99       | 18/8N/2E              |
| 351338  | Spencer #33 | 3642/443         | 2/16/99       | 2/26/99               | 2/25/99       | 18/8N/2E              |
| 351339  | Spencer #34 | 3642/444         | 2/17/99       | 2/26/99               | 2/25/99       | 18/8N/2E              |
| 351340  | Spencer #35 | 3642/445         | 2/17/99       | 2/26/99               | 2/25/99       | 13/8N/1E              |
| 351341  | Spencer #36 | 3642/446         | 2/17/99       | 2/26/99               | 2/25/99       | 13/8N/1E & 18/8N/2E   |
| 351342  | Spencer #37 | 3642/447         | 2/17/99       | 2/26/99               | 2/25/99       | 18/8N/2E              |
| 351343  | Spencer #38 | 3642/448         | 2/17/99       | 2/26/99               | 2/25/99       | 18/8N/2E              |
| 351344  | Spencer #39 | 3642/449         | 2/17/99       | 2/26/99               | 2/25/99       | 18/8N/2E              |
| 351345  | Spencer #40 | 3642/450         | 2/17/99       | 2/26/99               | 2/25/99       | 18/8N/2E              |
| 351346  | Spencer #41 | 3642/451         | 2/19/99       | 2/26/99               | 2/25/99       | 6&7/8N/2E             |

BLM RECEIVED OFFICE



| Exhibit A       |              |          |          |         |         | Page 2 of 2         |
|-----------------|--------------|----------|----------|---------|---------|---------------------|
| AZCO Mica, Inc. |              |          |          |         |         | Spencer Claims      |
| Blk Canyon Proj |              |          |          |         |         | Yavapai Co., AZ     |
| 351347          | Spencer #42  | 3642/452 | 2/19/99  | 2/26/99 | 2/25/99 | 6&7/8N/2E           |
| 351348          | Spencer #43  | 3642/453 | 2/19/99  | 2/26/99 | 2/25/99 | 6&7/8N/2E           |
| 351382          | Spencer #77  | 3642/487 | 1/11/99  | 2/26/99 | 2/25/99 | 6&7/8N/2E           |
| 351384          | Spencer #79  | 3642/489 | 1/11/99  | 2/26/99 | 2/25/99 | 6&7/8N/2E           |
| 351427          | Spencer #122 | 3642/532 | 1/7/99   | 2/26/99 | 2/25/99 | 12-8N-1E            |
| 351428          | Spencer #123 | 3642/533 | 12/15/98 | 2/26/99 | 2/25/99 | 13-8N-1E            |
| 351429          | Spencer #124 | 3642/534 | 1/7/99   | 2/26/99 | 2/25/99 | 12-8N-1E            |
| 351430          | Spencer #125 | 3642/535 | 12/15/98 | 2/26/99 | 2/25/99 | 13-8N-1E            |
| 351431          | Spencer #126 | 3642/536 | 1/7/99   | 2/26/99 | 2/25/99 | 12-8N-1E            |
| 351432          | Spencer #127 | 3642/537 | 12/15/98 | 2/26/99 | 2/25/99 | 13-8N-1E            |
| 351451          | Spencer #146 | 3642/556 | 12/15/98 | 2/26/99 | 2/25/99 | 13-8N-1E            |
| 351452          | Spencer #147 | 3642/557 | 12/18/98 | 2/26/99 | 2/25/99 | 13-8N-1E            |
| 351453          | Spencer #148 | 3642/558 | 12/15/98 | 2/26/99 | 2/25/99 | 13-8N-1E            |
| 351454          | Spencer #149 | 3642/559 | 12/18/98 | 2/26/99 | 2/25/99 | 13-8N-1E            |
| 351455          | Spencer #150 | 3642/560 | 12/15/98 | 2/26/99 | 2/25/99 | 12-8N-1E            |
| 351456          | Spencer #151 | 3642/561 | 12/18/98 | 2/26/99 | 2/25/99 | 13-8N-1E            |
| 351457          | Spencer #152 | 3642/562 | 12/15/98 | 2/26/99 | 2/25/99 | 13-8N-1E            |
| 351458          | Spencer #153 | 3642/563 | 12/18/98 | 2/26/99 | 2/25/99 | 13-8N-1E            |
| 351460          | Spencer #155 | 3642/565 | 12/18/98 | 2/26/99 | 2/25/99 | 13-8N-1E            |
| 351462          | Spencer #157 | 3642/567 | 12/18/98 | 2/26/99 | 2/25/99 | 13-8N-1E            |
| 351489          | Spencer #184 | 3642/594 | 12/18/98 | 2/26/99 | 2/25/99 | 13&24-8N-1E         |
| 351491          | Spencer #186 | 3642/596 | 12/18/98 | 2/26/99 | 2/25/99 | 13&24-8N-1E         |
| 351492          | Spencer #187 | 3642/597 | 1/6/99   | 2/26/99 | 2/25/99 | 24-8N-1E            |
| 351493          | Spencer #188 | 3642/598 | 12/18/98 | 2/26/99 | 2/25/99 | 13 & 24-8N-1E       |
| 351494          | Spencer #189 | 3642/599 | 1/6/99   | 2/26/99 | 2/25/99 | 23 & 24-8N-1E       |
| 351495          | Spencer #190 | 3642/600 | 12/18/98 | 2/26/99 | 2/25/99 | 13,14,23 & 24-8N-1E |

RECEIVED  
 CLM AT OFFICE  
 2015 AUG 31 P 3:46  
 PHOENIX, ARIZONA

**AZCO Mica, Inc.  
 Santa Fe Gold Corporation  
 PO Box 129  
 Lordsburg, NM 88045**

**Mica Millsite Claims  
 Maricopa County, Arizona**

| AMC NO. | NAME             | COUNTY BOOK/PAGE | LOCATION DATE | COUNTY RECORDING DATE | BLM REC. DATE | SEC/ TOWNSHIP/ RANGE |
|---------|------------------|------------------|---------------|-----------------------|---------------|----------------------|
| 352501  | Mica 12 Millsite | 99-0874390       | 9/8/99        | 9/20/99               | 9/17/99       | 28-T8N-42E           |
| 352503  | Mica 14 Millsite | 99-0874392       | 9/8/99        | 9/20/99               | 9/17/99       | 28-T8N-42E           |
| 352505  | Mica 16 Millsite | 99-0874394       | 9/8/99        | 9/20/99               | 9/17/99       | 28-T8N-42E           |
| 352508  | Mica 19 Millsite | 99-0874397       | 9/8/99        | 9/20/99               | 9/17/99       | 28-T8N-42E           |
| 352509  | Mica 20 Millsite | 99-0874398       | 9/8/99        | 9/20/99               | 9/17/99       | 27-T8N-42E           |
| 352510  | Mica 21 Millsite | 99-0874399       | 9/8/99        | 9/20/99               | 9/17/99       | 28-T8N-42E           |
| 352511  | Mica 22 Millsite | 99-0874400       | 9/8/99        | 9/20/99               | 9/17/99       | 27-T8N-42E           |
| 352512  | Mica 23 Millsite | 99-0874401       | 9/8/99        | 9/20/99               | 9/17/99       | 28-T8N-42E           |
| 352513  | Mica 24 Millsite | 99-0874402       | 9/8/99        | 9/20/99               | 9/17/99       | 27-T8N-42E           |

RECEIVED  
 BLM AVADON OFFICE  
 2015 AUG 31 P 3:46  
 PHOENIX, ARIZONA

PLEASE PRESS FIRMLY

P



1006



65004

U.S. PAID  
LORDSBURG, NM  
88045  
AUG 29, 15  
AMOUNT  
**\$5.75**  
R2304Y122185-02



UNITED STATES POSTAL SERVICE

RECEIVED  
M AZ STATE  
15 AUG 31 P 3  
PHOENIX, ARIZONA

Flat Rate

Visit us at usps.com

INTERNATIONAL

Customs form  
International #  
or ask a retail

Expected Delivery Day: 09/01/2016

USPS TRACKING NUMBER



9505 5125 9561 5240 0031 51

**PRIORITY**  
★ MAIL ★



VISIT US AT USPS.COM  
ORDER FREE SUPPLIES ONLINE

FROM: Santa Fe Gold Corp  
P.O. Box 129  
Lordsburg, NM 88045

TO:  
Bureau of land management  
Arizona State Office  
One North Central Ave. Sk. 800  
Phoenix, AZ 85004-4427

Label 228, July 2013

FOR DOMESTIC AND INTERNATIONAL USE



PS00001000014



Please  
Recycle

EPIAF November 2011 © U.S. Postal Service  
This packaging is the property of the U.S. Postal Service® and is provided solely for use in sending Priority Mail® shipments.  
Misuse may be a violation of federal law. This packaging is not for resale. EPIAF © U.S. Postal Service; November 2011; All rights reserved.

Schedule package pickup right from your home or office at usps.com/pickup  
Print notices online

**United States Department of the Interior**  
**Bureau of Land Management**  
 LANDS/RECREATION & PLANNING  
 ONE N CENTRAL AVE  
 PHOENIX, AZ 85004 -2203  
 Phone: 602-417-9200

Receipt

No: 3384022

|                                                                        |  |
|------------------------------------------------------------------------|--|
| <b>Transaction #:</b> 3482344                                          |  |
| <b>Date of Transaction:</b> 09/01/2015                                 |  |
| CUSTOMER:                                                              |  |
| SANTA FE GOLD CORPORATION<br>PO BOX 129<br>LORDSBURG, NM 88045-0129 US |  |

| LINE #        | QTY  | DESCRIPTION                                                                                                                        | REMARKS                   | UNIT PRICE | TOTAL              |
|---------------|------|------------------------------------------------------------------------------------------------------------------------------------|---------------------------|------------|--------------------|
| 1             | 1.00 | LOCATABLE MINERALS / MINING CLAIMS-NOT NEW-UNADJUD, ONE AUTH NO. ONLY / MINING CLAIM MONEY RECEIVED<br>CASES: AMC351306/\$11780.00 | MAINT FEE PYMNT - 76 2016 | - n/a -    | 11780.00           |
| <b>TOTAL:</b> |      |                                                                                                                                    |                           |            | <b>\$11,780.00</b> |

| PAYMENT INFORMATION |           |                                                                                    |                        |
|---------------------|-----------|------------------------------------------------------------------------------------|------------------------|
| 1                   | AMOUNT:   | 11780.00                                                                           | POSTMARKED: 08/28/2015 |
|                     | TYPE:     | CHECK                                                                              | RECEIVED: 08/31/2015   |
|                     | CHECK NO: | 8686                                                                               |                        |
|                     | NAME:     | LORDSBURG MINING COMPANY<br>6100 UPTOWN BLVD NE STE 600<br>ALBUQUERQUE NM 87110 US |                        |

| REMARKS |
|---------|
|         |

This receipt was generated by the automated BLM Collections and Billing System and is a paper representation of a portion of the official electronic record contained therein.

ENTERED  
 SEP 02 2015  
 BY: *st*

**United States Department of the Interior**  
**Bureau of Land Management**  
 LANDS/RECREATION & PLANNING  
 ONE N CENTRAL AVE  
 PHOENIX, AZ 85004 -2203  
 Phone: 602-417-9200

Receipt

351306  
 351348

No:

3099159

352490

|                                                                        |  |
|------------------------------------------------------------------------|--|
| <b>Transaction #:</b> 3190687                                          |  |
| <b>Date of Transaction:</b> 08/12/2014                                 |  |
| CUSTOMER:                                                              |  |
| SANTA FE GOLD CORPORATION<br>PO BOX 129<br>LORDSBURG, NM 88045-0129 US |  |

| LINE #        | QTY  | DESCRIPTION                                                                                                                               | REMARKS                 | UNIT PRICE | TOTAL                       |
|---------------|------|-------------------------------------------------------------------------------------------------------------------------------------------|-------------------------|------------|-----------------------------|
| 1             | 1.00 | LOCATABLE MINERALS / MINING CLAIMS-<br>NOT NEW-UNADJUD, ONE AUTH NO.<br>ONLY / MINING CLAIM MONEY RECEIVED<br>CASES: AMC351306/\$11780.00 | MAINT FEE<br>PYMNT (76) | - n/a      | 11780.00<br>15<br>76<br>418 |
| <b>TOTAL:</b> |      |                                                                                                                                           |                         |            | <b>\$11,780.00</b>          |

| PAYMENT INFORMATION |           |                                                                         |                        |
|---------------------|-----------|-------------------------------------------------------------------------|------------------------|
| 1                   | AMOUNT:   | 11780.00                                                                | POSTMARKED: 08/09/2014 |
|                     | TYPE:     | CHECK                                                                   | RECEIVED: 08/11/2014   |
|                     | CHECK NO: | 10566                                                                   |                        |
|                     | NAME:     | SANTA FE GOLD CORP<br>6100 UPTOWN NE STE 600<br>ALBUQUERQUE NM 87110 US |                        |

|         |
|---------|
| REMARKS |
|         |

This receipt was generated by the automated BLM Collections and Billing System and is a paper representation of a portion of the official electronic record contained therein.

**ENTERED**  
 AUG 13 2014  
 BY: RE

|        | Exhibit A       |          |          |         |         | Page 2 of 2         |
|--------|-----------------|----------|----------|---------|---------|---------------------|
|        | AZCO Mica, Inc. |          |          |         |         | Spencer Claims      |
|        | Blk Canyon Proj |          |          |         |         | Yavapai Co., AZ     |
|        |                 |          |          |         |         |                     |
| 351347 | Spencer #42     | 3642/452 | 2/19/99  | 2/26/99 | 2/25/99 | 6&7/8N/2E           |
| 351348 | Spencer #43     | 3642/453 | 2/19/99  | 2/26/99 | 2/25/99 | 6&7/8N/2E           |
| 351382 | Spencer #77     | 3642/487 | 1/11/99  | 2/26/99 | 2/25/99 | 6&7/8N/2E           |
| 351384 | Spencer #79     | 3642/489 | 1/11/99  | 2/26/99 | 2/25/99 | 6&7/8N/2E           |
| 351427 | Spencer #122    | 3642/532 | 1/7/99   | 2/26/99 | 2/25/99 | 12-8N-1E            |
| 351428 | Spencer #123    | 3642/533 | 12/15/98 | 2/26/99 | 2/25/99 | 13-8N-1E            |
| 351429 | Spencer #124    | 3642/534 | 1/7/99   | 2/26/99 | 2/25/99 | 12-8N-1E            |
| 351430 | Spencer #125    | 3642/535 | 12/15/98 | 2/26/99 | 2/25/99 | 13-8N-1E            |
| 351431 | Spencer #126    | 3642/536 | 1/7/99   | 2/26/99 | 2/25/99 | 12-8N-1E            |
| 351432 | Spencer #127    | 3642/537 | 12/15/98 | 2/26/99 | 2/25/99 | 13-8N-1E            |
| 351451 | Spencer #146    | 3642/556 | 12/15/98 | 2/26/99 | 2/25/99 | 13-8N-1E            |
| 351452 | Spencer #147    | 3642/557 | 12/18/98 | 2/26/99 | 2/25/99 | 13-8N-1E            |
| 351453 | Spencer #148    | 3642/558 | 12/15/98 | 2/26/99 | 2/25/99 | 13-8N-1E            |
| 351454 | Spencer #149    | 3642/559 | 12/18/98 | 2/26/99 | 2/25/99 | 13-8N-1E            |
| 351455 | Spencer #150    | 3642/560 | 12/15/98 | 2/26/99 | 2/25/99 | 12-8N-1E            |
| 351456 | Spencer #151    | 3642/561 | 12/18/98 | 2/26/99 | 2/25/99 | 13-8N-1E            |
| 351457 | Spencer #152    | 3642/562 | 12/15/98 | 2/26/99 | 2/25/99 | 13-8N-1E            |
| 351458 | Spencer #153    | 3642/563 | 12/18/98 | 2/26/99 | 2/25/99 | 13-8N-1E            |
| 351460 | Spencer #155    | 3642/565 | 12/18/98 | 2/26/99 | 2/25/99 | 13-8N-1E            |
| 351462 | Spencer #157    | 3642/567 | 12/18/98 | 2/26/99 | 2/25/99 | 13-8N-1E            |
| 351489 | Spencer #184    | 3642/594 | 12/18/98 | 2/26/99 | 2/25/99 | 13&24-8N-1E         |
| 351491 | Spencer #186    | 3642/596 | 12/18/98 | 2/26/99 | 2/25/99 | 13&24-8N-1E         |
| 351492 | Spencer #187    | 3642/597 | 1/6/99   | 2/26/99 | 2/25/99 | 24-8N-1E            |
| 351493 | Spencer #188    | 3642/598 | 12/18/98 | 2/26/99 | 2/25/99 | 13 & 24-8N-1E       |
| 351494 | Spencer #189    | 3642/599 | 1/6/99   | 2/26/99 | 2/25/99 | 23 & 24-8N-1E       |
| 351495 | Spencer #190    | 3642/600 | 12/18/98 | 2/26/99 | 2/25/99 | 13,14,23 & 24-8N-1E |

START  
HERE

RECEIVED  
BLM AZ STATE OFFICE  
2014 AUG 11 P 2:30  
PHOENIX, ARIZONA

(over)

**EXHIBIT B**

**AZCO Mica, Inc.  
Santa Fe Gold Corporation  
PO Box 129  
Lordsburg, NM 88045**

**Mica Millsite Claims  
Maricopa County, Arizona**

| <b>AMC NO.</b> | <b>NAME</b>      | <b>COUNTY BOOK/PAGE</b> | <b>LOCATION DATE</b> | <b>COUNTY RECORDING DATE</b> | <b>BLM REC. DATE</b> | <b>SEC/TOWNSHIP/RANGE</b> |
|----------------|------------------|-------------------------|----------------------|------------------------------|----------------------|---------------------------|
| 352501         | Mica 12 Millsite | 99-0874390              | 9/8/99               | 9/20/99                      | 9/17/99              | 28-T8N-42E                |
| 352503         | Mica 14 Millsite | 99-0874392              | 9/8/99               | 9/20/99                      | 9/17/99              | 28-T8N-42E                |
| 352505         | Mica 16 Millsite | 99-0874394              | 9/8/99               | 9/20/99                      | 9/17/99              | 28-T8N-42E                |
| 352508         | Mica 19 Millsite | 99-0874397              | 9/8/99               | 9/20/99                      | 9/17/99              | 28-T8N-42E                |
| 352509         | Mica 20 Millsite | 99-0874398              | 9/8/99               | 9/20/99                      | 9/17/99              | 27-T8N-42E                |
| 352510         | Mica 21 Millsite | 99-0874399              | 9/8/99               | 9/20/99                      | 9/17/99              | 28-T8N-42E                |
| 352511         | Mica 22 Millsite | 99-0874400              | 9/8/99               | 9/20/99                      | 9/17/99              | 27-T8N-42E                |
| 352512         | Mica 23 Millsite | 99-0874401              | 9/8/99               | 9/20/99                      | 9/17/99              | 28-T8N-42E                |
| 352513         | Mica 24 Millsite | 99-0874402              | 9/8/99               | 9/20/99                      | 9/17/99              | 27-T8N-42E                |

**RECEIVED  
BLM AZ STATE OFFICE  
2014 AUG 11 P 2:30  
PHOENIX, ARIZONA**

**Santa Fe Gold Corporation**

PO Box 129  
Lordsburg, NM 88045  
505 542 3524

August 8, 2014

Bureau of Land Management  
Arizona State Office  
One North Central Avenue, Suite 800  
Phoenix, AZ 85004-4427

Dear Sir or Madam:

Enclosed is our check in the amount of \$11,780.00 (\$155.00 per claim) as payment of the claim maintenance fee, in lieu of assessment work, for the assessment year beginning September 1, 2014 for our 67 lode and 9 mill site claims located in Yavapai and Maricopa Counties respectively, as shown on the attached Exhibits.

Please call should you require additional information or have questions. My phone number is 505 363 9463. Thank you.

Sincerely,



John White  
VP, Technical Services

Attachment

RECEIVED  
BLM AZ STATE OFFICE  
2014 AUG 11 P 2:29  
PHOENIX, ARIZONA

NO. OF CLAIMS 76  
AMOUNT \$11,780.00  
RECEIPT NO. 3099159  
INIT. ASG

**\*\* BLM-ASO\*\***

(over)



**EXHIBIT A**

**AZCO Mica, Inc.  
Black Canyon Mica Project**

**Spencer Claims  
Yavapai County, Arizona**

| AMC NO. | NAME        | COUNTY BOOK/PAGE | LOCATION DATE | COUNTY RECORDING DATE | BLM REC. DATE | SEC/ TOWNSHIP/ RANGE  |
|---------|-------------|------------------|---------------|-----------------------|---------------|-----------------------|
| 351306  | Spencer #1  | 3642/411         | 2/16/99       | 2/26/99               | 2/25/99       | 18/8N/2E              |
| 351307  | Spencer #2  | 3642/412         | 2/17/99       | 2/26/99               | 2/25/99       | 18/8N/2E              |
| 351308  | Spencer #3  | 3642/413         | 2/16/99       | 2/26/99               | 2/25/99       | 13/8N/1E & 18/8N/2E   |
| 351309  | Spencer #4  | 3642/414         | 2/17/99       | 2/26/99               | 2/25/99       | 13/8N/1E & 18/8N/2E   |
| 351310  | Spencer #5  | 3642/415         | 2/17/99       | 2/26/99               | 2/25/99       | 18/8N/2E              |
| 351311  | Spencer #6  | 3642/416         | 2/16/99       | 2/26/99               | 2/25/99       | 7&18/8N/2E            |
| 351312  | Spencer #7  | 3642/417         | 2/16/99       | 2/26/99               | 2/25/99       | 12/8N/1E & 7&18/8N/2E |
| 351313  | Spencer #8  | 3642/418         | 2/16/99       | 2/26/99               | 2/25/99       | 13/8N/1E & 18/8N/2E   |
| 351314  | Spencer #9  | 3642/419         | 2/17/99       | 2/26/99               | 2/25/99       | 13/8N/1E              |
| 351315  | Spencer #10 | 3642/420         | 2/16/99       | 2/26/99               | 2/25/99       | 12/8N/1E              |
| 351316  | Spencer #11 | 3642/421         | 2/18/99       | 2/26/99               | 2/25/99       | 12/8N/1E              |
| 351317  | Spencer #12 | 3642/422         | 2/18/99       | 2/26/99               | 2/25/99       | 12/8N/1E & 7/8N/2E    |
| 351318  | Spencer #13 | 3642/423         | 2/18/99       | 2/26/99               | 2/25/99       | 7/8N/2E               |
| 351319  | Spencer #14 | 3642/424         | 2/18/99       | 2/26/99               | 2/25/99       | 7/8N/2E               |
| 351320  | Spencer #15 | 3642/425         | 2/16/99       | 2/26/99               | 2/25/99       | 7&18/8N/2E            |
| 351321  | Spencer #16 | 3642/426         | 2/16/99       | 2/26/99               | 2/25/99       | 18/8N/2E              |
| 351322  | Spencer #17 | 3642/427         | 2/17/99       | 2/26/99               | 2/25/99       | 18/8N/2E              |
| 351323  | Spencer #18 | 3642/428         | 2/19/99       | 2/26/99               | 2/25/99       | 7/8N/2E               |
| 351324  | Spencer #19 | 3642/429         | 2/19/99       | 2/26/99               | 2/25/99       | 12/8N/1E & 7/8N/2E    |
| 351325  | Spencer #20 | 3642/430         | 2/19/99       | 2/26/99               | 2/25/99       | 12/8N/1E              |
| 351326  | Spencer #21 | 3642/431         | 2/19/99       | 2/26/99               | 2/25/99       | 7/8N/2E               |
| 351327  | Spencer #22 | 3642/432         | 2/19/99       | 2/26/99               | 2/25/99       | 7/8N/2E               |
| 351328  | Spencer #23 | 3642/433         | 2/19/99       | 2/26/99               | 2/25/99       | 7/8N/2E               |
| 351329  | Spencer #24 | 3642/434         | 2/18/99       | 2/26/99               | 2/25/99       | 7/8N/2E               |
| 351330  | Spencer #25 | 3642/435         | 2/18/99       | 2/26/99               | 2/25/99       | 7/8N/2E               |
| 351331  | Spencer #26 | 3642/436         | 2/18/99       | 2/26/99               | 2/25/99       | 7/8N/2E               |
| 351332  | Spencer #27 | 3642/437         | 2/18/99       | 2/26/99               | 2/25/99       | 7/8N/2E               |
| 351333  | Spencer #28 | 3642/438         | 2/19/99       | 2/26/99               | 2/25/99       | 7/8N/2E               |
| 351334  | Spencer #29 | 3642/439         | 2/19/99       | 2/26/99               | 2/25/99       | 7/8N/2E               |
| 351335  | Spencer #30 | 3642/440         | 2/16/99       | 2/26/99               | 2/25/99       | 7&18/8N/2E            |
| 351336  | Spencer #31 | 3642/441         | 2/16/99       | 2/26/99               | 2/25/99       | 7&18/8N/2E            |
| 351337  | Spencer #32 | 3642/442         | 2/16/99       | 2/26/99               | 2/25/99       | 18/8N/2E              |
| 351338  | Spencer #33 | 3642/443         | 2/16/99       | 2/26/99               | 2/25/99       | 18/8N/2E              |
| 351339  | Spencer #34 | 3642/444         | 2/17/99       | 2/26/99               | 2/25/99       | 18/8N/2E              |
| 351340  | Spencer #35 | 3642/445         | 2/17/99       | 2/26/99               | 2/25/99       | 13/8N/1E              |
| 351341  | Spencer #36 | 3642/446         | 2/17/99       | 2/26/99               | 2/25/99       | 13/8N/1E & 7/8N/2E    |
| 351342  | Spencer #37 | 3642/447         | 2/17/99       | 2/26/99               | 2/25/99       | 18/8N/2E              |
| 351343  | Spencer #38 | 3642/448         | 2/17/99       | 2/26/99               | 2/25/99       | 18/8N/2E              |
| 351344  | Spencer #39 | 3642/449         | 2/17/99       | 2/26/99               | 2/25/99       | 18/8N/2E              |
| 351345  | Spencer #40 | 3642/450         | 2/17/99       | 2/26/99               | 2/25/99       | 18/8N/2E              |
| 351346  | Spencer #41 | 3642/451         | 2/19/99       | 2/26/99               | 2/25/99       | 6&7/8N/2E             |

RECEIVED  
 BLM AZ STATE OFFICE

352490  
351349  
351306

**EXHIBIT A**  
**AZCO Mica, Inc.**  
**Black Canyon Mica Project**

| AMC NO. | NAME        | COUNTY BOOK/PAGE | LOCATION DATE | COUNTY RECORDING DATE | BLM REC. DATE | SEC/TOWNSHIP/RANGE    |
|---------|-------------|------------------|---------------|-----------------------|---------------|-----------------------|
| 351306  | Spencer #1  | 3642/411         | 2/16/99       | 2/26/99               | 2/25/99       | 18/8N/2E              |
| 351307  | Spencer #2  | 3642/412         | 2/17/99       | 2/26/99               | 2/25/99       | 18/8N/2E              |
| 351308  | Spencer #3  | 3642/413         | 2/16/99       | 2/26/99               | 2/25/99       | 13/8N/1E & 18/8N/2E   |
| 351309  | Spencer #4  | 3642/414         | 2/17/99       | 2/26/99               | 2/25/99       | 13/8N/1E & 18/8N/2E   |
| 351310  | Spencer #5  | 3642/415         | 2/17/99       | 2/26/99               | 2/25/99       | 18/8N/2E              |
| 351311  | Spencer #6  | 3642/416         | 2/16/99       | 2/26/99               | 2/25/99       | 7&18/8N/2E            |
| 351312  | Spencer #7  | 3642/417         | 2/16/99       | 2/26/99               | 2/25/99       | 12/8N/1E & 7&18/8N/2E |
| 351313  | Spencer #8  | 3642/418         | 2/16/99       | 2/26/99               | 2/25/99       | 13/8N/1E & 18/8N/2E   |
| 351314  | Spencer #9  | 3642/419         | 2/17/99       | 2/26/99               | 2/25/99       | 13/8N/1E              |
| 351315  | Spencer #10 | 3642/420         | 2/16/99       | 2/26/99               | 2/25/99       | 12/8N/1E              |
| 351316  | Spencer #11 | 3642/421         | 2/18/99       | 2/26/99               | 2/25/99       | 12/8N/1E              |
| 351317  | Spencer #12 | 3642/422         | 2/18/99       | 2/26/99               | 2/25/99       | 12/8N/1E & 7/8N/2E    |
| 351318  | Spencer #13 | 3642/423         | 2/18/99       | 2/26/99               | 2/25/99       | 7/8N/2E               |
| 351319  | Spencer #14 | 3642/424         | 2/18/99       | 2/26/99               | 2/25/99       | 7/8N/2E               |
| 351320  | Spencer #15 | 3642/425         | 2/16/99       | 2/26/99               | 2/25/99       | 7&18/8N/2E            |
| 351321  | Spencer #16 | 3642/426         | 2/16/99       | 2/26/99               | 2/25/99       | 18/8N/2E              |
| 351322  | Spencer #17 | 3642/427         | 2/17/99       | 2/26/99               | 2/25/99       | 18/8N/2E              |
| 351323  | Spencer #18 | 3642/428         | 2/19/99       | 2/26/99               | 2/25/99       | 7/8N/2E               |
| 351324  | Spencer #19 | 3642/429         | 2/19/99       | 2/26/99               | 2/25/99       | 12/8N/1E & 7/8N/2E    |
| 351325  | Spencer #20 | 3642/430         | 2/19/99       | 2/26/99               | 2/25/99       | 12/8N/1E              |
| 351326  | Spencer #21 | 3642/431         | 2/19/99       | 2/26/99               | 2/25/99       | 7/8N/2E               |
| 351327  | Spencer #22 | 3642/432         | 2/19/99       | 2/26/99               | 2/25/99       | 7/8N/2E               |
| 351328  | Spencer #23 | 3642/433         | 2/19/99       | 2/26/99               | 2/25/99       | 7/8N/2E               |
| 351329  | Spencer #24 | 3642/434         | 2/18/99       | 2/26/99               | 2/25/99       | 7/8N/2E               |
| 351330  | Spencer #25 | 3642/435         | 2/18/99       | 2/26/99               | 2/25/99       | 7/8N/2E               |
| 351331  | Spencer #26 | 3642/436         | 2/18/99       | 2/26/99               | 2/25/99       | 7/8N/2E               |
| 351332  | Spencer #27 | 3642/437         | 2/18/99       | 2/26/99               | 2/25/99       | 7/8N/2E               |
| 351333  | Spencer #28 | 3642/438         | 2/19/99       | 2/26/99               | 2/25/99       | 7/8N/2E               |
| 351334  | Spencer #29 | 3642/439         | 2/19/99       | 2/26/99               | 2/25/99       | 7/8N/2E               |
| 351335  | Spencer #30 | 3642/440         | 2/16/99       | 2/26/99               | 2/25/99       | 7&18/8N/2E            |
| 351336  | Spencer #31 | 3642/441         | 2/16/99       | 2/26/99               | 2/25/99       | 7&18/8N/2E            |
| 351337  | Spencer #32 | 3642/442         | 2/16/99       | 2/26/99               | 2/25/99       | 18/8N/2E              |
| 351338  | Spencer #33 | 3642/443         | 2/16/99       | 2/26/99               | 2/25/99       | 18/8N/2E              |
| 351339  | Spencer #34 | 3642/444         | 2/17/99       | 2/26/99               | 2/25/99       | 18/8N/2E              |
| 351340  | Spencer #35 | 3642/445         | 2/17/99       | 2/26/99               | 2/25/99       | 13/8N/1E              |
| 351341  | Spencer #36 | 3642/446         | 2/17/99       | 2/26/99               | 2/25/99       | 13/8N/1E & 18/8N/2E   |
| 351342  | Spencer #37 | 3642/447         | 2/17/99       | 2/26/99               | 2/25/99       | 18/8N/2E              |
| 351343  | Spencer #38 | 3642/448         | 2/17/99       | 2/26/99               | 2/25/99       | 18/8N/2E              |
| 351344  | Spencer #39 | 3642/449         | 2/17/99       | 2/26/99               | 2/25/99       | 18/8N/2E              |
| 351345  | Spencer #40 | 3642/450         | 2/17/99       | 2/26/99               | 2/25/99       | 18/8N/2E              |
| 351346  | Spencer #41 | 3642/451         | 2/19/99       | 2/26/99               | 2/25/99       | 6&7/8N/2E             |

RECEIVED  
 BLM AZ STATE OFFICE  
 SEP 09 2013  
 PHOENIX, ARIZONA

ENTERED  
 SEP 09 2013  
 BY: *[Signature]*

August 28, 2013

Bureau of Land Management  
Arizona State Office  
One North Central Avenue, Suite 800  
Phoenix, AZ 85004-4427

Dear Sir or Madam:

Enclosed is our check in the amount of \$10,640 (\$140.00 per claim) as payment of the claim maintenance fee, in lieu of assessment work, for the assessment year beginning September 1, 2013 for our 67 lode and 9 mill site claims located in Yavapai and Maricopa Counties respectively, as shown on the attached Exhibits.

Please call should you require additional information or have questions.

Yours sincerely,




Ryan Carson  
Corporate Secretary

Attachment

NO. OF CLAIMS 76  
AMOUNT \$10640.00  
RECEIPT NO. 2869835  
INIT. CACT

\*\* BLM-ASO\*\*

RECEIVED  
BLM AZ STATE OFFICE  
2013 AUG 29 P 3:08  
PHOENIX, ARIZONA



|        | Exhibit A       |          |          |         |         | Page 2 of 2         |
|--------|-----------------|----------|----------|---------|---------|---------------------|
|        | AZCO Mica, Inc. |          |          |         |         | Spencer Claims      |
|        | Blk Canyon Proj |          |          |         |         | Yavapai Co., AZ     |
| 351347 | Spencer #42     | 3642/452 | 2/19/99  | 2/26/99 | 2/25/99 | 6&7/8N/2E           |
| 351348 | Spencer #43     | 3642/453 | 2/19/99  | 2/26/99 | 2/25/99 | 6&7/8N/2E           |
| 351382 | Spencer #77     | 3642/487 | 1/11/99  | 2/26/99 | 2/25/99 | 6&7/8N/2E           |
| 351384 | Spencer #79     | 3642/489 | 1/11/99  | 2/26/99 | 2/25/99 | 6&7/8N/2E           |
| 351427 | Spencer #122    | 3642/532 | 1/7/99   | 2/26/99 | 2/25/99 | 12-8N-1E            |
| 351428 | Spencer #123    | 3642/533 | 12/15/98 | 2/26/99 | 2/25/99 | 13-8N-1E            |
| 351429 | Spencer #124    | 3642/534 | 1/7/99   | 2/26/99 | 2/25/99 | 12-8N-1E            |
| 351430 | Spencer #125    | 3642/535 | 12/15/98 | 2/26/99 | 2/25/99 | 13-8N-1E            |
| 351431 | Spencer #126    | 3642/536 | 1/7/99   | 2/26/99 | 2/25/99 | 12-8N-1E            |
| 351432 | Spencer #127    | 3642/537 | 12/15/98 | 2/26/99 | 2/25/99 | 13-8N-1E            |
| 351451 | Spencer #146    | 3642/556 | 12/15/98 | 2/26/99 | 2/25/99 | 13-8N-1E            |
| 351452 | Spencer #147    | 3642/557 | 12/18/98 | 2/26/99 | 2/25/99 | 13-8N-1E            |
| 351453 | Spencer #148    | 3642/558 | 12/15/98 | 2/26/99 | 2/25/99 | 13-8N-1E            |
| 351454 | Spencer #149    | 3642/559 | 12/18/98 | 2/26/99 | 2/25/99 | 13-8N-1E            |
| 351455 | Spencer #150    | 3642/560 | 12/15/98 | 2/26/99 | 2/25/99 | 12-8N-1E            |
| 351456 | Spencer #151    | 3642/561 | 12/18/98 | 2/26/99 | 2/25/99 | 13-8N-1E            |
| 351457 | Spencer #152    | 3642/562 | 12/15/98 | 2/26/99 | 2/25/99 | 13-8N-1E            |
| 351458 | Spencer #153    | 3642/563 | 12/18/98 | 2/26/99 | 2/25/99 | 13-8N-1E            |
| 351460 | Spencer #155    | 3642/565 | 12/18/98 | 2/26/99 | 2/25/99 | 13-8N-1E            |
| 351462 | Spencer #157    | 3642/567 | 12/18/98 | 2/26/99 | 2/25/99 | 13-8N-1E            |
| 351489 | Spencer #184    | 3642/594 | 12/18/98 | 2/26/99 | 2/25/99 | 13&24-8N-1E         |
| 351491 | Spencer #186    | 3642/596 | 12/18/98 | 2/26/99 | 2/25/99 | 13&24-8N-1E         |
| 351492 | Spencer #187    | 3642/597 | 1/6/99   | 2/26/99 | 2/25/99 | 24-8N-1E            |
| 351493 | Spencer #188    | 3642/598 | 12/18/98 | 2/26/99 | 2/25/99 | 13 & 24-8N-1E       |
| 351494 | Spencer #189    | 3642/599 | 1/6/99   | 2/26/99 | 2/25/99 | 23 & 24-8N-1E       |
| 351495 | Spencer #190    | 3642/600 | 12/18/98 | 2/26/99 | 2/25/99 | 13,14,23 & 24-8N-1E |

AZCO Mica, Inc.  
Santa Fe Gold Corporation  
6100 Uptown Blvd., Ste. 600  
Albuquerque, NM 87110

Mica Millsite Claims  
Maricopa County, Arizona

| AMC NO. | NAME             | COUNTY BOOK/PAGE | LOCATION DATE | COUNTY RECORDING DATE | BLM REC. DATE | SEC/TOWNSHIP/RANGE |
|---------|------------------|------------------|---------------|-----------------------|---------------|--------------------|
| 352501  | Mica 12 Millsite | 99-0874390       | 9/8/99        | 9/20/99               | 9/17/99       | 28-T8N-42E         |
| 352503  | Mica 14 Millsite | 99-0874392       | 9/8/99        | 9/20/99               | 9/17/99       | 28-T8N-42E         |
| 352505  | Mica 16 Millsite | 99-0874394       | 9/8/99        | 9/20/99               | 9/17/99       | 28-T8N-42E         |
| 352508  | Mica 19 Millsite | 99-0874397       | 9/8/99        | 9/20/99               | 9/17/99       | 28-T8N-42E         |
| 352509  | Mica 20 Millsite | 99-0874398       | 9/8/99        | 9/20/99               | 9/17/99       | 28-T8N-42E         |
| 352510  | Mica 21 Millsite | 99-0874399       | 9/8/99        | 9/20/99               | 9/17/99       | 27-T8N-42E         |
| 352511  | Mica 22 Millsite | 99-0874400       | 9/8/99        | 9/20/99               | 9/17/99       | 28-T8N-42E         |
| 352512  | Mica 23 Millsite | 99-0874401       | 9/8/99        | 9/20/99               | 9/17/99       | 28-T8N-42E         |
| 352513  | Mica 24 Millsite | 99-0874402       | 9/8/99        | 9/20/99               | 9/17/99       | 27-T8N-42E         |

RECEIVED  
BLM AZ STATE OFFICE  
2013 AUG 29 P 3:08  
PHOENIX, ARIZONA

**United States Department of the Interior**  
**Bureau of Land Management**  
 LANDS/RECREATION & PLANNING  
 ONE N CENTRAL AVE  
 PHOENIX, AZ 85004 -2203  
 Phone: 602-417-9200

Receipt

No: 2869835

|                                                                                   |  |
|-----------------------------------------------------------------------------------|--|
| <b>Transaction #:</b> 2955801                                                     |  |
| <b>Date of Transaction:</b> 08/30/2013                                            |  |
| <b>CUSTOMER:</b>                                                                  |  |
| SANTA FE GOLD CORP<br>6100 UPTOWN BLVD NE STE 600<br>ALBUQUERQUE,NM 87110-5185 US |  |

| LINE #        | QTY  | DESCRIPTION                                                                                                                       | REMARKS                   | UNIT PRICE | TOTAL              |
|---------------|------|-----------------------------------------------------------------------------------------------------------------------------------|---------------------------|------------|--------------------|
| 1             | 1.00 | LOCATABLE MINERALS / MINING CLAIMS-NOT NEW-UNADJUD,ONE AUTH NO. ONLY / MINING CLAIM MONEY RECEIVED<br>CASES: AMC351306/\$10640.00 | MAINT FEE PYMNT (76) 2014 | - n/a -    | 10640.00           |
| <b>TOTAL:</b> |      |                                                                                                                                   |                           |            | <b>\$10,640.00</b> |

| PAYMENT INFORMATION |           |                                                                                 |                        |
|---------------------|-----------|---------------------------------------------------------------------------------|------------------------|
| 1                   | AMOUNT:   | 10640.00                                                                        | POSTMARKED: 08/28/2013 |
|                     | TYPE:     | CHECK                                                                           | RECEIVED: 08/29/2013   |
|                     | CHECK NO: | 10402                                                                           |                        |
|                     | NAME:     | SANTA FE GOLD CORP<br>1128 PENNSYLVANIA ST NE STE 20<br>ALBUQUERQUE NM 87110 US |                        |

|         |
|---------|
| REMARKS |
|         |

This receipt was generated by the automated BLM Collections and Billing System and is a paper representation of a portion of the official electronic record contained therein.

AMC 351306  
351349  
352490

August 28, 2012

Bureau of Land Management  
Arizona State Office  
One North Central Avenue, Suite 800  
Phoenix, AZ 85004-4427

RECEIVED  
BLM AZ STATE OFFICE  
2012 AUG 30 P 3:40  
PHOENIX, ARIZONA

Dear Sir or Madam:

Enclosed is our check in the amount of \$10,640 (\$140.00 per claim) as payment of the claim maintenance fee, in lieu of assessment work, for the assessment year beginning September 1, 2012 for our 67 lode and 9 mill site claims located in Yavapai and Maricopa Counties respectively, as shown on the attached Exhibits.

Please call should you require additional information or have questions.

Yours sincerely,



Ryan Carson  
Manager Legal Affairs

Attachment

NO. OF CLAIMS 76  
AMOUNT \$10640.00  
RECEIPT NO. 2646357  
INIT. [Signature]  
\*\* BLM-ASO\*\*

ENTERED INTO COMPUTER  
9/12/12 AT


**EXHIBIT A**  
**AZCO Mica, Inc.**  
**Black Canyon Mica Project**

| AMC NO. | NAME        | COUNTY BOOK/PAGE | LOCATION DATE | COUNTY RECORDING DATE | BLM REC. DATE | SEC/ TOWNSHIP/ RANGE  |
|---------|-------------|------------------|---------------|-----------------------|---------------|-----------------------|
| 351306  | Spencer #1  | 3642/411         | 2/16/99       | 2/26/99               | 2/25/99       | 18/8N/2E              |
| 351307  | Spencer #2  | 3642/412         | 2/17/99       | 2/26/99               | 2/25/99       | 18/8N/2E              |
| 351308  | Spencer #3  | 3642/413         | 2/16/99       | 2/26/99               | 2/25/99       | 13/8N/1E & 18/8N/2E   |
| 351309  | Spencer #4  | 3642/414         | 2/17/99       | 2/26/99               | 2/25/99       | 13/8N/1E & 18/8N/2E   |
| 351310  | Spencer #5  | 3642/415         | 2/17/99       | 2/26/99               | 2/25/99       | 18/8N/2E              |
| 351311  | Spencer #6  | 3642/416         | 2/16/99       | 2/26/99               | 2/25/99       | 7&18/8N/2E            |
| 351312  | Spencer #7  | 3642/417         | 2/16/99       | 2/26/99               | 2/25/99       | 12/8N/1E & 7&18/8N/2E |
| 351313  | Spencer #8  | 3642/418         | 2/16/99       | 2/26/99               | 2/25/99       | 13/8N/1E & 18/8N/2E   |
| 351314  | Spencer #9  | 3642/419         | 2/17/99       | 2/26/99               | 2/25/99       | 13/8N/1E              |
| 351315  | Spencer #10 | 3642/420         | 2/16/99       | 2/26/99               | 2/25/99       | 12/8N/1E              |
| 351316  | Spencer #11 | 3642/421         | 2/18/99       | 2/26/99               | 2/25/99       | 12/8N/1E              |
| 351317  | Spencer #12 | 3642/422         | 2/18/99       | 2/26/99               | 2/25/99       | 12/8N/1E & 7/8N/2E    |
| 351318  | Spencer #13 | 3642/423         | 2/18/99       | 2/26/99               | 2/25/99       | 7/8N/2E               |
| 351319  | Spencer #14 | 3642/424         | 2/18/99       | 2/26/99               | 2/25/99       | 7/8N/2E               |
| 351320  | Spencer #15 | 3642/425         | 2/16/99       | 2/26/99               | 2/25/99       | 7&18/8N/2E            |
| 351321  | Spencer #16 | 3642/426         | 2/16/99       | 2/26/99               | 2/25/99       | 18/8N/2E              |
| 351322  | Spencer #17 | 3642/427         | 2/17/99       | 2/26/99               | 2/25/99       | 18/8N/2E              |
| 351323  | Spencer #18 | 3642/428         | 2/19/99       | 2/26/99               | 2/25/99       | 7/8N/2E               |
| 351324  | Spencer #19 | 3642/429         | 2/19/99       | 2/26/99               | 2/25/99       | 12/8N/1E & 7/8N/2E    |
| 351325  | Spencer #20 | 3642/430         | 2/19/99       | 2/26/99               | 2/25/99       | 12/8N/1E              |
| 351326  | Spencer #21 | 3642/431         | 2/19/99       | 2/26/99               | 2/25/99       | 7/8N/2E               |
| 351327  | Spencer #22 | 3642/432         | 2/19/99       | 2/26/99               | 2/25/99       | 7/8N/2E               |
| 351328  | Spencer #23 | 3642/433         | 2/19/99       | 2/26/99               | 2/25/99       | 7/8N/2E               |
| 351329  | Spencer #24 | 3642/434         | 2/18/99       | 2/26/99               | 2/25/99       | 7/8N/2E               |
| 351330  | Spencer #25 | 3642/435         | 2/18/99       | 2/26/99               | 2/25/99       | 7/8N/2E               |
| 351331  | Spencer #26 | 3642/436         | 2/18/99       | 2/26/99               | 2/25/99       | 7/8N/2E               |
| 351332  | Spencer #27 | 3642/437         | 2/18/99       | 2/26/99               | 2/25/99       | 7/8N/2E               |
| 351333  | Spencer #28 | 3642/438         | 2/19/99       | 2/26/99               | 2/25/99       | 7/8N/2E               |
| 351334  | Spencer #29 | 3642/439         | 2/19/99       | 2/26/99               | 2/25/99       | 7/8N/2E               |
| 351335  | Spencer #30 | 3642/440         | 2/16/99       | 2/26/99               | 2/25/99       | 7&18/8N/2E            |
| 351336  | Spencer #31 | 3642/441         | 2/16/99       | 2/26/99               | 2/25/99       | 7&18/8N/2E            |
| 351337  | Spencer #32 | 3642/442         | 2/16/99       | 2/26/99               | 2/25/99       | 18/8N/2E              |
| 351338  | Spencer #33 | 3642/443         | 2/16/99       | 2/26/99               | 2/25/99       | 18/8N/2E              |
| 351339  | Spencer #34 | 3642/444         | 2/17/99       | 2/26/99               | 2/25/99       | 18/8N/2E              |
| 351340  | Spencer #35 | 3642/445         | 2/17/99       | 2/26/99               | 2/25/99       | 13/8N/1E              |
| 351341  | Spencer #36 | 3642/446         | 2/17/99       | 2/26/99               | 2/25/99       | 13/8N/1E & 18/8N/2E   |
| 351342  | Spencer #37 | 3642/447         | 2/17/99       | 2/26/99               | 2/25/99       | 18/8N/2E              |
| 351343  | Spencer #38 | 3642/448         | 2/17/99       | 2/26/99               | 2/25/99       | 18/8N/2E              |
| 351344  | Spencer #39 | 3642/449         | 2/17/99       | 2/26/99               | 2/25/99       | 18/8N/2E              |
| 351345  | Spencer #40 | 3642/450         | 2/17/99       | 2/26/99               | 2/25/99       | 18/8N/2E              |
| 351346  | Spencer #41 | 3642/451         | 2/19/99       | 2/26/99               | 2/25/99       | 6&7/8N/2E             |

RECEIVED



| Exhibit A |                 |          |          |         |         | Page 2 of 2     |
|-----------|-----------------|----------|----------|---------|---------|-----------------|
|           | AZCO Mica, Inc. |          |          |         |         | Spencer Claims  |
|           | Blk Canyon Proj |          |          |         |         | Yavapai Co., AZ |
| 351347    | Spencer #42     | 3642/452 | 2/19/99  | 2/26/99 | 2/25/99 | 6&7/8N/2E       |
| 351348    | Spencer #43     | 3642/453 | 2/19/99  | 2/26/99 | 2/25/99 | 6&7/8N/2E       |
| 351382    | Spencer #77     | 3642/487 | 1/11/99  | 2/26/99 | 2/25/99 | 6&7/8N/2E       |
| 351384    | Spencer #79     | 3642/489 | 1/11/99  | 2/26/99 | 2/25/99 | 6&7/8N/2E       |
| 351427    | Spencer #122    | 3642/532 | 1/7/99   | 2/26/99 | 2/25/99 | 6&7/8N/2E       |
| 351428    | Spencer #123    | 3642/533 | 12/15/98 | 2/26/99 | 2/25/99 | 12-8N-1E        |
| 351429    | Spencer #124    | 3642/534 | 1/7/99   | 2/26/99 | 2/25/99 | 13-8N-1E        |
| 351430    | Spencer #125    | 3642/535 | 12/15/98 | 2/26/99 | 2/25/99 | 12-8N-1E        |
| 351431    | Spencer #126    | 3642/536 | 1/7/99   | 2/26/99 | 2/25/99 | 13-8N-1E        |
| 351432    | Spencer #127    | 3642/537 | 12/15/98 | 2/26/99 | 2/25/99 | 12-8N-1E        |
| 351451    | Spencer #146    | 3642/556 | 12/15/98 | 2/26/99 | 2/25/99 | 13-8N-1E        |
| 351452    | Spencer #147    | 3642/557 | 12/18/98 | 2/26/99 | 2/25/99 | 13-8N-1E        |
| 351453    | Spencer #148    | 3642/558 | 12/15/98 | 2/26/99 | 2/25/99 | 13-8N-1E        |
| 351454    | Spencer #149    | 3642/559 | 12/18/98 | 2/26/99 | 2/25/99 | 13-8N-1E        |
| 351455    | Spencer #150    | 3642/560 | 12/15/98 | 2/26/99 | 2/25/99 | 13-8N-1E        |
| 351456    | Spencer #151    | 3642/561 | 12/18/98 | 2/26/99 | 2/25/99 | 12-8N-1E        |
| 351457    | Spencer #152    | 3642/562 | 12/15/98 | 2/26/99 | 2/25/99 | 13-8N-1E        |
| 351458    | Spencer #153    | 3642/563 | 12/18/98 | 2/26/99 | 2/25/99 | 13-8N-1E        |
| 351460    | Spencer #155    | 3642/565 | 12/18/98 | 2/26/99 | 2/25/99 | 13-8N-1E        |
| 351462    | Spencer #157    | 3642/567 | 12/18/98 | 2/26/99 | 2/25/99 | 13-8N-1E        |
| 351489    | Spencer #184    | 3642/594 | 12/18/98 | 2/26/99 | 2/25/99 | 13-8N-1E        |
| 351491    | Spencer #186    | 3642/596 | 12/18/98 | 2/26/99 | 2/25/99 | 13&24-8N-1E     |
| 351492    | Spencer #187    | 3642/597 | 1/6/99   | 2/26/99 | 2/25/99 | 13&24-8N-1E     |
| 351493    | Spencer #188    | 3642/598 | 12/18/98 | 2/26/99 | 2/25/99 | 24-8N-1E        |
| 351494    | Spencer #189    | 3642/599 | 1/6/99   | 2/26/99 | 2/25/99 | 13 & 24-8N-1E   |
| 351495    | Spencer #190    | 3642/600 | 12/18/98 | 2/26/99 | 2/25/99 | 23 & 24-8N-1E   |

  
 RECEIVED  
 PHOENIX, ARIZONA  
 2012 AUG 30 P 3:41  
 COUNTY CLERK'S OFFICE

AZCO Mica, Inc.  
Santa Fe Gold Corporation  
1128 Pennsylvania NE, Ste. 200  
Albuquerque, NM 87110

Mica Millsite Claims  
Maricopa County, Arizona


| AMC NO. | NAME             | COUNTY BOOK/PAGE | LOCATION DATE | COUNTY RECORDING DATE | BLM REC. DATE | SEC/ TOWNSHIP/ RANGE |
|---------|------------------|------------------|---------------|-----------------------|---------------|----------------------|
| 352501  | Mica 12 Millsite | 99-0874390       | 9/8/99        | 9/20/99               | 9/17/99       | 28-T8N-42E           |
| 352503  | Mica 14 Millsite | 99-0874392       | 9/8/99        | 9/20/99               | 9/17/99       | 28-T8N-42E           |
| 352505  | Mica 16 Millsite | 99-0874394       | 9/8/99        | 9/20/99               | 9/17/99       | 28-T8N-42E           |
| 352508  | Mica 19 Millsite | 99-0874397       | 9/8/99        | 9/20/99               | 9/17/99       | 28-T8N-42E           |
| 352509  | Mica 20 Millsite | 99-0874398       | 9/8/99        | 9/20/99               | 9/17/99       | 27-T8N-42E           |
| 352510  | Mica 21 Millsite | 99-0874399       | 9/8/99        | 9/20/99               | 9/17/99       | 28-T8N-42E           |
| 352511  | Mica 22 Millsite | 99-0874400       | 9/8/99        | 9/20/99               | 9/17/99       | 27-T8N-42E           |
| 352512  | Mica 23 Millsite | 99-0874401       | 9/8/99        | 9/20/99               | 9/17/99       | 28-T8N-42E           |
| 352513  | Mica 24 Millsite | 99-0874402       | 9/8/99        | 9/20/99               | 9/17/99       | 27-T8N-42E           |

RECEIVED  
MARICOPA COUNTY OFFICE  
2012 AUG 30 P 3:41  
PHOENIX, ARIZONA

**SANTA FE**  
**GOLD** A Mining & Exploration Co.

1128 Pennsylvania NE, Suite 200  
Albuquerque, NM 87110

RECEIVED  
BLM AZ STATE OFFICE  
2012 AUG 30 10 28 AM  
PHOENIX, ARIZ.



7011 3500 0002 8027 0095



1000



85004

U.S. POSTAGE  
PAID  
ALBUQUERQUE, NM  
87111  
AUG 28 2012  
AMOUNT  
**\$5.95**  
00013095-10

Bureau of Land Management  
Arizona State Office  
One North Central Avenue, Suite 800  
Phoenix, AZ 85004-4427

**FIRST CLASS**

8500484427 0041



**United States Department of the Interior**  
**Bureau of Land Management**  
 LANDS/RECREATION & PLANNING  
 ONE N CENTRAL AVE  
 PHOENIX, AZ 85004 -2203  
 Phone: 602-417-9200

Receipt

No: 2646357

|                                                                                       |                              |
|---------------------------------------------------------------------------------------|------------------------------|
| Transaction #: 2727128                                                                | <b>ENTERED INTO COMPUTER</b> |
| Date of Transaction: 08/31/2012                                                       |                              |
| CUSTOMER:                                                                             |                              |
| SANTA FE GOLD CORP<br>1128 PENNSYLVANIA ST NE STE 20<br>ALBUQUERQUE, NM 87110-7437 US |                              |

| LINE #        | QTY  | DESCRIPTION                                                                                                                        | REMARKS                   | UNIT PRICE | TOTAL              |
|---------------|------|------------------------------------------------------------------------------------------------------------------------------------|---------------------------|------------|--------------------|
| 1             | 1.00 | LOCATABLE MINERALS / MINING CLAIMS-NOT NEW-UNADJUD, ONE AUTH NO. ONLY / MINING CLAIM MONEY RECEIVED<br>CASES: AMC351306/\$10640.00 | MAINT FEE PYMNT (76) 2013 | - n/a -    | 10640.00           |
| <b>TOTAL:</b> |      |                                                                                                                                    |                           |            | <b>\$10,640.00</b> |

| PAYMENT INFORMATION |           |                                                                   |                      |
|---------------------|-----------|-------------------------------------------------------------------|----------------------|
| 1                   | AMOUNT:   | 10640.00                                                          | POSTMARKED: N/A      |
|                     | TYPE:     | CHECK                                                             | RECEIVED: 08/30/2012 |
|                     | CHECK NO: | 6400                                                              |                      |
|                     | NAME:     | AZCO<br>1128 PENNSYLVANIA ST NE STE 20<br>ALBUQUERQUE NM 87110 US |                      |

|         |
|---------|
| REMARKS |
|         |

This receipt was generated by the automated BLM Collections and Billing System and is a paper representation of a portion of the official electronic record contained therein. *Lead Amc # 5 (PB)*

*Amc 351306  
351349  
352490*

AMC 351306  
AMC 351349  
AMC 352490

August 4, 2010

Bureau of Land Management  
Arizona State Office  
One North Central Avenue, Suite 800  
Phoenix, AZ 85004-4427

Dear Sir or Madam:

Enclosed is our check in the amount of \$10,640 (\$140.00 per claim) as payment of the claim maintenance fee, in lieu of assessment work, for the assessment year beginning September 1, 2010 for our 67 lode and 9 mill site claims located in Yavapai and Maricopa Counties respectively, as shown on the attached Exhibits.

Please call should you require additional information or have questions.

Yours sincerely,



Ryan Carson  
Manager Legal Affairs

RECEIVED  
BLM AZ STATE OFFICE  
2010 AUG 16 A 9:38  
PHOENIX, ARIZONA

Attachment

NO. OF CLAIMS 76  
AMOUNT \$10640.00  
RECEIPT NO. 2191293  
INIT. CAJ  
\*\* BLM-ASO\*\*

**EXHIBIT A**  
**AZCO Mica, Inc.**  
**Black Canyon Mica Project**

| AMC NO. | NAME        | COUNTY BOOK/PAGE | LOCATION DATE | COUNTY RECORDING DATE | BLM REC. DATE | SEC/TOWNSHIP/RANGE    |
|---------|-------------|------------------|---------------|-----------------------|---------------|-----------------------|
| 351306  | Spencer #1  | 3642/411         | 2/16/99       | 2/26/99               | 2/25/99       | 18/8N/2E              |
| 351307  | Spencer #2  | 3642/412         | 2/17/99       | 2/26/99               | 2/25/99       | 18/8N/2E              |
| 351308  | Spencer #3  | 3642/413         | 2/16/99       | 2/26/99               | 2/25/99       | 13/8N/1E & 18/8N/2E   |
| 351309  | Spencer #4  | 3642/414         | 2/17/99       | 2/26/99               | 2/25/99       | 13/8N/1E & 18/8N/2E   |
| 351310  | Spencer #5  | 3642/415         | 2/17/99       | 2/26/99               | 2/25/99       | 18/8N/2E              |
| 351311  | Spencer #6  | 3642/416         | 2/16/99       | 2/26/99               | 2/25/99       | 7&18/8N/2E            |
| 351312  | Spencer #7  | 3642/417         | 2/16/99       | 2/26/99               | 2/25/99       | 12/8N/1E & 7&18/8N/2E |
| 351313  | Spencer #8  | 3642/418         | 2/16/99       | 2/26/99               | 2/25/99       | 13/8N/1E & 18/8N/2E   |
| 351314  | Spencer #9  | 3642/419         | 2/17/99       | 2/26/99               | 2/25/99       | 13/8N/1E              |
| 351315  | Spencer #10 | 3642/420         | 2/16/99       | 2/26/99               | 2/25/99       | 12/8N/1E              |
| 351316  | Spencer #11 | 3642/421         | 2/18/99       | 2/26/99               | 2/25/99       | 12/8N/1E              |
| 351317  | Spencer #12 | 3642/422         | 2/18/99       | 2/26/99               | 2/25/99       | 12/8N/1E & 7/8N/2E    |
| 351318  | Spencer #13 | 3642/423         | 2/18/99       | 2/26/99               | 2/25/99       | 7/8N/2E               |
| 351319  | Spencer #14 | 3642/424         | 2/18/99       | 2/26/99               | 2/25/99       | 7/8N/2E               |
| 351320  | Spencer #15 | 3642/425         | 2/16/99       | 2/26/99               | 2/25/99       | 7&18/8N/2E            |
| 351321  | Spencer #16 | 3642/426         | 2/16/99       | 2/26/99               | 2/25/99       | 18/8N/2E              |
| 351322  | Spencer #17 | 3642/427         | 2/17/99       | 2/26/99               | 2/25/99       | 18/8N/2E              |
| 351323  | Spencer #18 | 3642/428         | 2/19/99       | 2/26/99               | 2/25/99       | 7/8N/2E               |
| 351324  | Spencer #19 | 3642/429         | 2/19/99       | 2/26/99               | 2/25/99       | 12/8N/1E & 7/8N/2E    |
| 351325  | Spencer #20 | 3642/430         | 2/19/99       | 2/26/99               | 2/25/99       | 12/8N/1E              |
| 351326  | Spencer #21 | 3642/431         | 2/19/99       | 2/26/99               | 2/25/99       | 7/8N/2E               |
| 351327  | Spencer #22 | 3642/432         | 2/19/99       | 2/26/99               | 2/25/99       | 7/8N/2E               |
| 351328  | Spencer #23 | 3642/433         | 2/19/99       | 2/26/99               | 2/25/99       | 7/8N/2E               |
| 351329  | Spencer #24 | 3642/434         | 2/18/99       | 2/26/99               | 2/25/99       | 7/8N/2E               |
| 351330  | Spencer #25 | 3642/435         | 2/18/99       | 2/26/99               | 2/25/99       | 7/8N/2E               |
| 351331  | Spencer #26 | 3642/436         | 2/18/99       | 2/26/99               | 2/25/99       | 7/8N/2E               |
| 351332  | Spencer #27 | 3642/437         | 2/18/99       | 2/26/99               | 2/25/99       | 7/8N/2E               |
| 351333  | Spencer #28 | 3642/438         | 2/19/99       | 2/26/99               | 2/25/99       | 7/8N/2E               |
| 351334  | Spencer #29 | 3642/439         | 2/19/99       | 2/26/99               | 2/25/99       | 7/8N/2E               |
| 351335  | Spencer #30 | 3642/440         | 2/16/99       | 2/26/99               | 2/25/99       | 7/8N/2E               |
| 351336  | Spencer #31 | 3642/441         | 2/16/99       | 2/26/99               | 2/25/99       | 7&18/8N/2E            |
| 351337  | Spencer #32 | 3642/442         | 2/16/99       | 2/26/99               | 2/25/99       | 7&18/8N/2E            |
| 351338  | Spencer #33 | 3642/443         | 2/16/99       | 2/26/99               | 2/25/99       | 18/8N/2E              |
| 351339  | Spencer #34 | 3642/444         | 2/17/99       | 2/26/99               | 2/25/99       | 18/8N/2E              |
| 351340  | Spencer #35 | 3642/445         | 2/17/99       | 2/26/99               | 2/25/99       | 13/8N/1E              |
| 351341  | Spencer #36 | 3642/446         | 2/17/99       | 2/26/99               | 2/25/99       | 13/8N/1E & 18/8N/2E   |
| 351342  | Spencer #37 | 3642/447         | 2/17/99       | 2/26/99               | 2/25/99       | 18/8N/2E              |
| 351343  | Spencer #38 | 3642/448         | 2/17/99       | 2/26/99               | 2/25/99       | 18/8N/2E              |
| 351344  | Spencer #39 | 3642/449         | 2/17/99       | 2/26/99               | 2/25/99       | 18/8N/2E              |
| 351345  | Spencer #40 | 3642/450         | 2/17/99       | 2/26/99               | 2/25/99       | 18/8N/2E              |
| 351346  | Spencer #41 | 3642/451         | 2/19/99       | 2/26/99               | 2/25/99       | 6&7/8N/2E             |

RECEIVED  
 AT STATE OFFICE  
 YAVAPAI COUNTY, ARIZONA

| Exhibit A |                 |          |          |         |         | Page 2 of 2         |
|-----------|-----------------|----------|----------|---------|---------|---------------------|
|           | AZCO Mica, Inc. |          |          |         |         | Spencer Claims      |
|           | Blk Canyon Proj |          |          |         |         | Yavapai Co., AZ     |
| 351347    | Spencer #42     | 3642/452 | 2/19/99  | 2/26/99 | 2/25/99 | 6&7/8N/2E           |
| 351348    | Spencer #43     | 3642/453 | 2/19/99  | 2/26/99 | 2/25/99 | 6&7/8N/2E           |
| 351382    | Spencer #77     | 3642/487 | 1/11/99  | 2/26/99 | 2/25/99 | 6&7/8N/2E           |
| 351384    | Spencer #79     | 3642/489 | 1/11/99  | 2/26/99 | 2/25/99 | 6&7/8N/2E           |
| 351427    | Spencer #122    | 3642/532 | 1/7/99   | 2/26/99 | 2/25/99 | 12-8N-1E            |
| 351428    | Spencer #123    | 3642/533 | 12/15/98 | 2/26/99 | 2/25/99 | 13-8N-1E            |
| 351429    | Spencer #124    | 3642/534 | 1/7/99   | 2/26/99 | 2/25/99 | 12-8N-1E            |
| 351430    | Spencer #125    | 3642/535 | 12/15/98 | 2/26/99 | 2/25/99 | 13-8N-1E            |
| 351431    | Spencer #126    | 3642/536 | 1/7/99   | 2/26/99 | 2/25/99 | 12-8N-1E            |
| 351432    | Spencer #127    | 3642/537 | 12/15/98 | 2/26/99 | 2/25/99 | 13-8N-1E            |
| 351451    | Spencer #146    | 3642/556 | 12/15/98 | 2/26/99 | 2/25/99 | 13-8N-1E            |
| 351452    | Spencer #147    | 3642/557 | 12/18/98 | 2/26/99 | 2/25/99 | 13-8N-1E            |
| 351453    | Spencer #148    | 3642/558 | 12/15/98 | 2/26/99 | 2/25/99 | 13-8N-1E            |
| 351454    | Spencer #149    | 3642/559 | 12/18/98 | 2/26/99 | 2/25/99 | 13-8N-1E            |
| 351455    | Spencer #150    | 3642/560 | 12/15/98 | 2/26/99 | 2/25/99 | 12-8N-1E            |
| 351456    | Spencer #151    | 3642/561 | 12/18/98 | 2/26/99 | 2/25/99 | 13-8N-1E            |
| 351457    | Spencer #152    | 3642/562 | 12/15/98 | 2/26/99 | 2/25/99 | 13-8N-1E            |
| 351458    | Spencer #153    | 3642/563 | 12/18/98 | 2/26/99 | 2/25/99 | 13-8N-1E            |
| 351460    | Spencer #155    | 3642/565 | 12/18/98 | 2/26/99 | 2/25/99 | 13-8N-1E            |
| 351462    | Spencer #157    | 3642/567 | 12/18/98 | 2/26/99 | 2/25/99 | 13-8N-1E            |
| 351489    | Spencer #184    | 3642/594 | 12/18/98 | 2/26/99 | 2/25/99 | 13&24-8N-1E         |
| 351491    | Spencer #186    | 3642/596 | 1/6/99   | 2/26/99 | 2/25/99 | 24-8N-1E            |
| 351492    | Spencer #187    | 3642/597 | 12/18/98 | 2/26/99 | 2/25/99 | 13 & 24-8N-1E       |
| 351493    | Spencer #188    | 3642/598 | 1/6/99   | 2/26/99 | 2/25/99 | 23 & 24-8N-1E       |
| 351494    | Spencer #189    | 3642/599 | 12/18/98 | 2/26/99 | 2/25/99 | 13,14,23 & 24-8N-1E |
| 351495    | Spencer #190    | 3642/600 | 12/18/98 | 2/26/99 | 2/25/99 | 1E                  |

RECEIVED  
 PLM AZ STATE OFFICE  
 200 AUG 16 A 9: 38  
 PHOENIX, ARIZONA

AZCO Mica, Inc.  
Santa Fe Gold Corporation  
1128 Pennsylvania NE, Ste. 200  
Albuquerque, NM 87110

Mica Millsite Claims  
Maricopa County, Arizona

| AMC NO. | NAME             | COUNTY BOOK/PAGE | LOCATION DATE | COUNTY RECORDING DATE | BLM REC. DATE | SEC/TOWNSHIP/RANGE |
|---------|------------------|------------------|---------------|-----------------------|---------------|--------------------|
| 352501  | Mica 12 Millsite | 99-0874390       | 9/8/99        | 9/20/99               | 9/17/99       | 28-T8N-42E         |
| 352503  | Mica 14 Millsite | 99-0874392       | 9/8/99        | 9/20/99               | 9/17/99       | 28-T8N-42E         |
| 352505  | Mica 16 Millsite | 99-0874394       | 9/8/99        | 9/20/99               | 9/17/99       | 28-T8N-42E         |
| 352508  | Mica 19 Millsite | 99-0874397       | 9/8/99        | 9/20/99               | 9/17/99       | 28-T8N-42E         |
| 352509  | Mica 20 Millsite | 99-0874398       | 9/8/99        | 9/20/99               | 9/17/99       | 27-T8N-42E         |
| 352510  | Mica 21 Millsite | 99-0874399       | 9/8/99        | 9/20/99               | 9/17/99       | 28-T8N-42E         |
| 352511  | Mica 22 Millsite | 99-0874400       | 9/8/99        | 9/20/99               | 9/17/99       | 27-T8N-42E         |
| 352512  | Mica 23 Millsite | 99-0874401       | 9/8/99        | 9/20/99               | 9/17/99       | 28-T8N-42E         |
| 352513  | Mica 24 Millsite | 99-0874402       | 9/8/99        | 9/20/99               | 9/17/99       | 27-T8N-42E         |

ENTERED INTO COMPUTER

AUG 24 2010

RECEIVED  
BLM AZ STATE OFFICE  
2010 AUG 16 A 9 38  
PHOENIX, ARIZONA



**United States Department of the Interior**  
**Bureau of Land Management**  
 LANDS/RECREATION & PLANNING  
 ONE N CENTRAL AVE  
 PHOENIX, AZ 85004 -2203  
 Phone:

Receipt

No: 2191293

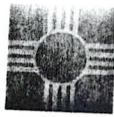
|                                        |                                                                                       |                              |
|----------------------------------------|---------------------------------------------------------------------------------------|------------------------------|
| <b>Transaction #:</b> 2261049          |                                                                                       | <b>ENTERED INTO COMPUTER</b> |
| <b>Date of Transaction:</b> 08/16/2010 |                                                                                       |                              |
| <b>CUSTOMER:</b>                       | SANTA FE GOLD CORP<br>1128 PENNSYLVANIA ST NE STE 20<br>ALBUQUERQUE, NM 87110-7437 US | AUG 24 2010                  |

| LINE #        | QTY  | DESCRIPTION                                                                                                                        | REMARKS                   | UNIT PRICE | TOTAL              |
|---------------|------|------------------------------------------------------------------------------------------------------------------------------------|---------------------------|------------|--------------------|
| 1             | 1.00 | LOCATABLE MINERALS / MINING CLAIMS-NOT NEW-UNADJUD, ONE AUTH NO. ONLY / MINING CLAIM MONEY RECEIVED<br>CASES: AMC351306/\$10640.00 | MAINT FEE PYMNT (76) 2011 | - n/a -    | 10640.00           |
| <b>TOTAL:</b> |      |                                                                                                                                    |                           |            | <b>\$10,640.00</b> |

| PAYMENT INFORMATION |                  |                                                                        |                             |
|---------------------|------------------|------------------------------------------------------------------------|-----------------------------|
| 1                   | <b>AMOUNT:</b>   | 10640.00                                                               | <b>POSTMARKED:</b> N/A      |
|                     | <b>TYPE:</b>     | CHECK                                                                  | <b>RECEIVED:</b> 08/16/2010 |
|                     | <b>CHECK NO:</b> | 6365                                                                   |                             |
|                     | <b>NAME:</b>     | AZCO<br>1128 PENNSYLVANIA ST NE STE 20<br>ALBUQUERQUE NM 87110-7437 US |                             |

|         |
|---------|
| REMARKS |
|         |

This receipt was generated by the automated BLM Collections and Billing System and is a paper representation of a portion of the official electronic record contained therein.



SANTA FE  
GOLD CORP

1128 Pennsylvania NE, Suite 200 | Albuquerque, NM 87110 | TEL 505.255.4852 | FAX 505.255.4851 | www.santategoldcorp.com

AMC 351306  
351349  
351306  
352490

August 27, 2009

Bureau of Land Management  
Arizona State Office  
222 North Central Avenue  
Phoenix, AZ 85004-2203

Dear Sir or Madam:

Enclosed is our check in the amount of \$10,640 (\$140.00 per claim) as payment of the claim maintenance fee, in lieu of assessment work, for the assessment year beginning September 1, 2009 for our 67 lode and 9 millsite claims located in Yavapai and Maricopa Counties respectively, as shown on the attached Exhibits.

Please call should you require additional information or have questions.

Yours sincerely,

Ryan Carson  
Manager Legal Affairs

Attachment

TIMELY FILED

RECEIVED  
BLM AZ STATE OFFICE  
2009 SEP 17 A 8:08  
PHOENIX, ARIZONA

2068256

# 2003607

ENTERED  
SEP 30 2009  
299

**EXHIBIT A**  
**AZCO Mica, Inc.**  
**Black Canyon Mica Project**

| AMC NO. | NAME        | COUNTY BOOK/PAGE | LOCATION DATE | COUNTY RECORDING DATE | BLM REC. DATE | SEC/TOWNSHIP/RANGE    |
|---------|-------------|------------------|---------------|-----------------------|---------------|-----------------------|
| 351306  | Spencer #1  | 3642/411         | 2/16/99       | 2/26/99               | 2/25/99       | 18/8N/2E              |
| 351307  | Spencer #2  | 3642/412         | 2/17/99       | 2/26/99               | 2/25/99       | 18/8N/2E              |
| 351308  | Spencer #3  | 3642/413         | 2/16/99       | 2/26/99               | 2/25/99       | 13/8N/1E & 18/8N/2E   |
| 351309  | Spencer #4  | 3642/414         | 2/17/99       | 2/26/99               | 2/25/99       | 13/8N/1E & 18/8N/2E   |
| 351310  | Spencer #5  | 3642/415         | 2/17/99       | 2/26/99               | 2/25/99       | 18/8N/2E              |
| 351311  | Spencer #6  | 3642/416         | 2/16/99       | 2/26/99               | 2/25/99       | 7&18/8N/2E            |
| 351312  | Spencer #7  | 3642/417         | 2/16/99       | 2/26/99               | 2/25/99       | 12/8N/1E & 7&18/8N/2E |
| 351313  | Spencer #8  | 3642/418         | 2/16/99       | 2/26/99               | 2/25/99       | 13/8N/1E & 18/8N/2E   |
| 351314  | Spencer #9  | 3642/419         | 2/17/99       | 2/26/99               | 2/25/99       | 13/8N/1E              |
| 351315  | Spencer #10 | 3642/420         | 2/16/99       | 2/26/99               | 2/25/99       | 12/8N/1E              |
| 351316  | Spencer #11 | 3642/421         | 2/18/99       | 2/26/99               | 2/25/99       | 12/8N/1E              |
| 351317  | Spencer #12 | 3642/422         | 2/18/99       | 2/26/99               | 2/25/99       | 12/8N/1E & 7/8N/2E    |
| 351318  | Spencer #13 | 3642/423         | 2/18/99       | 2/26/99               | 2/25/99       | 7/8N/2E               |
| 351319  | Spencer #14 | 3642/424         | 2/18/99       | 2/26/99               | 2/25/99       | 7/8N/2E               |
| 351320  | Spencer #15 | 3642/425         | 2/16/99       | 2/26/99               | 2/25/99       | 7&18/8N/2E            |
| 351321  | Spencer #16 | 3642/426         | 2/16/99       | 2/26/99               | 2/25/99       | 18/8N/2E              |
| 351322  | Spencer #17 | 3642/427         | 2/17/99       | 2/26/99               | 2/25/99       | 18/8N/2E              |
| 351323  | Spencer #18 | 3642/428         | 2/19/99       | 2/26/99               | 2/25/99       | 7/8N/2E               |
| 351324  | Spencer #19 | 3642/429         | 2/19/99       | 2/26/99               | 2/25/99       | 12/8N/1E & 7/8N/2E    |
| 351325  | Spencer #20 | 3642/430         | 2/19/99       | 2/26/99               | 2/25/99       | 12/8N/1E              |
| 351326  | Spencer #21 | 3642/431         | 2/19/99       | 2/26/99               | 2/25/99       | 7/8N/2E               |
| 351327  | Spencer #22 | 3642/432         | 2/19/99       | 2/26/99               | 2/25/99       | 7/8N/2E               |
| 351328  | Spencer #23 | 3642/433         | 2/19/99       | 2/26/99               | 2/25/99       | 7/8N/2E               |
| 351329  | Spencer #24 | 3642/434         | 2/18/99       | 2/26/99               | 2/25/99       | 7/8N/2E               |
| 351330  | Spencer #25 | 3642/435         | 2/18/99       | 2/26/99               | 2/25/99       | 7/8N/2E               |
| 351331  | Spencer #26 | 3642/436         | 2/18/99       | 2/26/99               | 2/25/99       | 7/8N/2E               |
| 351332  | Spencer #27 | 3642/437         | 2/18/99       | 2/26/99               | 2/25/99       | 7/8N/2E               |
| 351333  | Spencer #28 | 3642/438         | 2/19/99       | 2/26/99               | 2/25/99       | 7/8N/2E               |
| 351334  | Spencer #29 | 3642/439         | 2/19/99       | 2/26/99               | 2/25/99       | 7/8N/2E               |
| 351335  | Spencer #30 | 3642/440         | 2/16/99       | 2/26/99               | 2/25/99       | 7&18/8N/2E            |
| 351336  | Spencer #31 | 3642/441         | 2/16/99       | 2/26/99               | 2/25/99       | 7&18/8N/2E            |
| 351337  | Spencer #32 | 3642/442         | 2/16/99       | 2/26/99               | 2/25/99       | 18/8N/2E              |
| 351338  | Spencer #33 | 3642/443         | 2/16/99       | 2/26/99               | 2/25/99       | 18/8N/2E              |
| 351339  | Spencer #34 | 3642/444         | 2/17/99       | 2/26/99               | 2/25/99       | 18/8N/2E              |
| 351340  | Spencer #35 | 3642/445         | 2/17/99       | 2/26/99               | 2/25/99       | 13/8N/1E              |
| 351341  | Spencer #36 | 3642/446         | 2/17/99       | 2/26/99               | 2/25/99       | 13/8N/1E & 18/8N/2E   |
| 351342  | Spencer #37 | 3642/447         | 2/17/99       | 2/26/99               | 2/25/99       | 18/8N/2E              |
| 351343  | Spencer #38 | 3642/448         | 2/17/99       | 2/26/99               | 2/25/99       | 18/8N/2E              |
| 351344  | Spencer #39 | 3642/449         | 2/17/99       | 2/26/99               | 2/25/99       | 18/8N/2E              |
| 351345  | Spencer #40 | 3642/450         | 2/17/99       | 2/26/99               | 2/25/99       | 18/8N/2E              |
| 351346  | Spencer #41 | 3642/451         | 2/19/99       | 2/26/99               | 2/25/99       | 6&7/8N/2E             |

ORIGINAL FILED

ENTERED  
 SEP 30 2009  
 299

| Exhibit A       |              |          |          |         |         | Page 2 of 2         |  |
|-----------------|--------------|----------|----------|---------|---------|---------------------|--|
| AZCO Mica, Inc. |              |          |          |         |         | Spencer Claims      |  |
| Blk Canyon Proj |              |          |          |         |         | Yavapai Co., AZ     |  |
| ✓ 351347        | Spencer #42  | 3642/452 | 2/19/99  | 2/26/99 | 2/25/99 | 6&7/8N/2E           |  |
| ✓ 351348        | Spencer #43  | 3642/453 | 2/19/99  | 2/26/99 | 2/25/99 | 6&7/8N/2E           |  |
| ✓ 351382        | Spencer #77  | 3642/487 | 1/11/99  | 2/26/99 | 2/25/99 | 6&7/8N/2E           |  |
| ✓ 351384        | Spencer #79  | 3642/489 | 1/11/99  | 2/26/99 | 2/25/99 | 6&7/8N/2E           |  |
| ✓ 351427        | Spencer #122 | 3642/532 | 1/7/99   | 2/26/99 | 2/25/99 | 6&7/8N/2E           |  |
| ✓ 351428        | Spencer #123 | 3642/533 | 12/15/98 | 2/26/99 | 2/25/99 | 12-8N-1E            |  |
| ✓ 351429        | Spencer #124 | 3642/534 | 1/7/99   | 2/26/99 | 2/25/99 | 13-8N-1E            |  |
| ✓ 351430        | Spencer #125 | 3642/535 | 12/15/98 | 2/26/99 | 2/25/99 | 12-8N-1E            |  |
| ✓ 351431        | Spencer #126 | 3642/536 | 1/7/99   | 2/26/99 | 2/25/99 | 13-8N-1E            |  |
| ✓ 351432        | Spencer #127 | 3642/537 | 12/15/98 | 2/26/99 | 2/25/99 | 12-8N-1E            |  |
| ✓ 351451        | Spencer #146 | 3642/556 | 12/15/98 | 2/26/99 | 2/25/99 | 13-8N-1E            |  |
| ✓ 351452        | Spencer #147 | 3642/557 | 12/15/98 | 2/26/99 | 2/25/99 | 13-8N-1E            |  |
| ✓ 351453        | Spencer #148 | 3642/558 | 12/18/98 | 2/26/99 | 2/25/99 | 13-8N-1E            |  |
| ✓ 351454        | Spencer #149 | 3642/559 | 12/15/98 | 2/26/99 | 2/25/99 | 13-8N-1E            |  |
| ✓ 351455        | Spencer #150 | 3642/560 | 12/18/98 | 2/26/99 | 2/25/99 | 13-8N-1E            |  |
| ✓ 351456        | Spencer #151 | 3642/561 | 12/15/98 | 2/26/99 | 2/25/99 | 12-8N-1E            |  |
| ✓ 351457        | Spencer #152 | 3642/562 | 12/18/98 | 2/26/99 | 2/25/99 | 13-8N-1E            |  |
| ✓ 351458        | Spencer #153 | 3642/563 | 12/15/98 | 2/26/99 | 2/25/99 | 13-8N-1E            |  |
| ✓ 351460        | Spencer #155 | 3642/565 | 12/18/98 | 2/26/99 | 2/25/99 | 13-8N-1E            |  |
| ✓ 351462        | Spencer #157 | 3642/567 | 12/18/98 | 2/26/99 | 2/25/99 | 13-8N-1E            |  |
| ✓ 351489        | Spencer #184 | 3642/594 | 12/18/98 | 2/26/99 | 2/25/99 | 13-8N-1E            |  |
| ✓ 351491        | Spencer #186 | 3642/596 | 12/18/98 | 2/26/99 | 2/25/99 | 13&24-8N-1E         |  |
| ✓ 351492        | Spencer #187 | 3642/597 | 12/18/98 | 2/26/99 | 2/25/99 | 13&24-8N-1E         |  |
| ✓ 351493        | Spencer #188 | 3642/598 | 1/6/99   | 2/26/99 | 2/25/99 | 24-8N-1E            |  |
| ✓ 351494        | Spencer #189 | 3642/599 | 12/18/98 | 2/26/99 | 2/25/99 | 13 & 24-8N-1E       |  |
| ✓ 351495        | Spencer #190 | 3642/600 | 1/6/99   | 2/26/99 | 2/25/99 | 23 & 24-8N-1E       |  |
|                 |              |          | 12/18/98 | 2/26/99 | 2/25/99 | 13,14,23 & 24-8N-1E |  |

TIMELY FILED

RECEIVED  
 BLM AZ STATE OFFICE  
 2009 SEP 17 A 8:08  
 PHOENIX, ARIZONA

ENTERED  
 SEP 17 2009

EXHIBIT B

AZCO Mica, Inc.  
Santa Fe Gold Corporation  
1128 Pennsylvania NE, Ste. 200  
Albuquerque, NM 87110

Mica Millsite Claims  
Maricopa County, Arizona

| AMC NO. | NAME             | COUNTY BOOK/PAGE | LOCATION DATE | COUNTY RECORDING DATE | BLM REC. DATE | SEC/TOWNSHIP/RANGE |
|---------|------------------|------------------|---------------|-----------------------|---------------|--------------------|
| 352501  | Mica 12 Millsite | 99-0874390       | 9/8/99        | 9/20/99               | 9/17/99       | 28-T8N-42E         |
| 352503  | Mica 14 Millsite | 99-0874392       | 9/8/99        | 9/20/99               | 9/17/99       | 28-T8N-42E         |
| 352505  | Mica 16 Millsite | 99-0874394       | 9/8/99        | 9/20/99               | 9/17/99       | 28-T8N-42E         |
| 352508  | Mica 19 Millsite | 99-0874397       | 9/8/99        | 9/20/99               | 9/17/99       | 28-T8N-42E         |
| 352509  | Mica 20 Millsite | 99-0874398       | 9/8/99        | 9/20/99               | 9/17/99       | 28-T8N-42E         |
| 352510  | Mica 21 Millsite | 99-0874399       | 9/8/99        | 9/20/99               | 9/17/99       | 27-T8N-42E         |
| 352511  | Mica 22 Millsite | 99-0874400       | 9/8/99        | 9/20/99               | 9/17/99       | 28-T8N-42E         |
| 352512  | Mica 23 Millsite | 99-0874401       | 9/8/99        | 9/20/99               | 9/17/99       | 27-T8N-42E         |
| 352513  | Mica 24 Millsite | 99-0874402       | 9/8/99        | 9/20/99               | 9/17/99       | 28-T8N-42E         |

TIMELY FILED

RECEIVED  
BLM AZ STATE OFFICE  
2009 SEP 17 A 8:08  
PHOENIX, ARIZONA

ENTERED  
SEP 15 2009

**CERTIFIED MAIL™**



**SANTA FE**  
GOLD CORP

1128 Pennsylvania NE, Suite 200  
Albuquerque, NM 87110



7008 2818 0000 6618 8494



1000

85004

U.S. POSTAGE  
PAID  
ALBUQUERQUE, NM  
87123  
AUG 28, '09  
AMOUNT

**\$5.54**

BLM ASIALE OFFICE  
00055430-11

2009 SEP 17 A 9:07

*Bure*

Bureau of Land Management  
Arizona State Office  
222 North Central Avenue  
Phoenix, AZ 85004-2902

ANOZI

2009 SEP 17 A 8:07

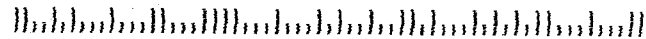
BLM AZ STATE OFFICE

**TIMELY FILED**

NIXIE 850 80 1 09/10/09

RETURN TO SENDER  
NOT DELIVERABLE AS ADDRESSED  
UNABLE TO FORWARD

DC: 87110743750 \*2255 00527 20 42



POSTAGE REQUIRED.

PLEASE PRESS FIRMLY

PLEASE PRESS FIRMLY



# Flat Rate Mailing Envelope

For Domestic and International Use

Visit us at usps.com



U.S. POSTAGE  
PAID  
ALBUQUERQUE, NM  
87123  
SEP 15 '09  
AMOUNT  
**\$17.50**  
00055430-11

1007

(PS Form 2976, or 2976A).



Addressee Copy  
Label 11-B, March 2004

UNITED STATES POSTAL SERVICE® Post Office To Addressee

| DELIVERY (POSTAL USE ONLY) |      |                                                            |                    |
|----------------------------|------|------------------------------------------------------------|--------------------|
| Delivery Attempt           | Time | <input type="checkbox"/> AM<br><input type="checkbox"/> PM | Employee Signature |
| Mo. Day                    |      |                                                            |                    |
| Delivery Attempt           | Time | <input type="checkbox"/> AM<br><input type="checkbox"/> PM | Employee Signature |
| Mo. Day                    |      |                                                            |                    |
| Delivery Date              | Time | <input type="checkbox"/> AM<br><input type="checkbox"/> PM | Employee Signature |
| Mo. Day                    |      |                                                            |                    |

**CUSTOMER USE ONLY**

**NO DELIVERY**  
 Weekend  Holiday  Mailer Signature

**WARRANTY OF SIGNATURE (Domestic Mail Only)**  
 Additional merchandise insurance is void if customer requests waiver of signature. I wish delivery to be made without obtaining signature of addressee or addressee's agent (if delivery employee judges that article can be left in secure location) and I authorize that delivery employee's signature constitute valid proof of delivery.

| ORIGIN (POSTAL SERVICE USE ONLY)                        |                                                                                                  |                          |               |  |  |
|---------------------------------------------------------|--------------------------------------------------------------------------------------------------|--------------------------|---------------|--|--|
| PO ZIP Code                                             | Day of Delivery                                                                                  | Postage                  |               |  |  |
| 87123                                                   | <input type="checkbox"/> Next <input type="checkbox"/> 2nd <input type="checkbox"/> 2nd Del. Day | \$ 17.50                 |               |  |  |
| Date Accepted                                           | Scheduled Date of Delivery                                                                       | Return Receipt Fee       |               |  |  |
| 11/15/09                                                | Month Day                                                                                        | \$                       |               |  |  |
| Mo. Day Year                                            | Scheduled Time of Delivery                                                                       | COD Fee                  | Insurance Fee |  |  |
|                                                         | <input type="checkbox"/> AM <input type="checkbox"/> Noon <input type="checkbox"/> 3 PM          | \$                       | \$            |  |  |
| Time Accepted                                           | Military                                                                                         | Total Postage & Fees     |               |  |  |
| <input type="checkbox"/> AM <input type="checkbox"/> PM |                                                                                                  | \$ 17.50                 |               |  |  |
| Flat Rate <input type="checkbox"/> or Weight            | <input type="checkbox"/> 2nd Day <input type="checkbox"/> 3rd Day                                | Int'l Alpha Country Code |               |  |  |
| 20 lbs. 0 ozs.                                          |                                                                                                  | Acceptance Emp. Initials |               |  |  |

**FROM: (PLEASE PRINT)** PHONE ( 505, 255-4152

SFGL  
1128 PENNSYLVANIA NE, STE. 200  
ALBUQUERQUE, NM 87110

**TO: (PLEASE PRINT)** PHONE ( 602, 417-9200

BUREAU OF LAND MANAGEMENT  
ARIZONA STATE OFFICE  
ONE IN. CENTRAL AVE.  
SUITE 800  
PHOENIX, AZ

ZIP + 4 (U.S. ADDRESSES ONLY, DO NOT USE FOR FOREIGN POSTAL CODES.)

8 5 0 0 4 + 4 4 2 7

FOR INTERNATIONAL DESTINATIONS, WRITE COUNTRY NAME BELOW.

**FOR PICKUP OR TRACKING**

Visit [www.usps.com](http://www.usps.com)

Call 1-800-222-1811

RECEIVED  
BLM AZ STATE OFFICE  
2009 SEP 16 P. 1:33  
PHOENIX, ARIZONA



USPS packaging products have been awarded Cradle to Cradle Certification™ for their ecologically-intelligent design. For more information go to [mbdc.com/usps](http://mbdc.com/usps)

Please recycle.



EP13F

PRESS HARD, YOU ARE MAKING 3 COPIES.

This packaging is the property of the U.S. Postal Service® and is provided solely for use in sending Express Mail® shipments. Misuse may be a violation of federal law. This packaging is not for resale. EP13F © U.S. Postal Service; Oct. 2009; All rights reserved.

United States Department of the Interior

Bureau of Land Management

BUSINESS & SUPPORT SVCS DIV

ONE N CENTRAL AVE SUITE 800

PHOENIX, AZ 85004 -4427

Phone: (602) 417-9200

Receipt

No:

2003607

**Transaction #:** 2068256  
**Date of Transaction:** 09/17/2009

**CUSTOMER:** SANTA FE GOLD CORP  
 1128 PENNSYLVANIA ST NE STE 20  
 ALBUQUERQUE, NM 87110-7437 US

| LINE #        | QTY  | DESCRIPTION                                                                                                                        | REMARKS    | UNIT PRICE | TOTAL              |
|---------------|------|------------------------------------------------------------------------------------------------------------------------------------|------------|------------|--------------------|
| 1             | 1.00 | LOCATABLE MINERALS / MINING CLAIMS-NOT NEW-UNADJUD, ONE AUTH NO. ONLY / MINING CLAIM MONEY RECEIVED<br>CASES: AMC351306/\$10640.00 | MAINT 2010 | - n/a -    | 10640.00           |
| <b>TOTAL:</b> |      |                                                                                                                                    |            |            | <b>\$10,640.00</b> |

PAYMENT INFORMATION


|   |           |                                                                        |             |            |
|---|-----------|------------------------------------------------------------------------|-------------|------------|
| 1 | AMOUNT:   | 10640.00                                                               | POSTMARKED: | 09/15/2009 |
|   | TYPE:     | CHECK                                                                  | RECEIVED:   | 09/17/2009 |
|   | CHECK NO: | 6352                                                                   |             |            |
|   | NAME:     | AZCO<br>1128 PENNSYLVANIA ST NE STE 20<br>ALBUQUERQUE NM 87110-7437 US |             |            |

REMARKS

PAYMENT SENT TO THE OLD ADDRESS, SEE ATTACHED ENVELOPES

This receipt was generated by the automated BLM Collections and Billing System and is a paper representation of a portion of the official electronic record contained therein.





SANTA FE  
GOLD CORP

1128 Pennsylvania NE, Suite 200 | Albuquerque, NM 87110 | TEL 505.255.4852 | FAX 505.255.4851 | www.santafegoldcorp.com

AMC 351306  
AMC 351349  
AMC 352490

August 27, 2008

Bureau of Land Management  
Arizona State Office  
222 North Central Avenue  
Phoenix, AZ 85004-2203

Dear Sir or Madam:

Enclosed is our check in the amount of \$9,500 (\$125.00 per claim) as payment of the claim maintenance fee, in lieu of assessment work, for the assessment year beginning September 1, 2008 for our 67 lode and 9 millsite claims located in Yavapai and Maricopa Counties respectively, as shown on the attached Exhibits.

Please call should you require additional information or have questions.

Yours sincerely,

Ryan Carson  
Manager Legal Affairs

Attachment

ENTERED IN COMPUTER  
9/13/08

BLM STATE OFFICE, ARIZONA

2008 SEP -4 A 10: 15

RECEIVED  
BLM AZ STATE OFFICE

**EXHIBIT A**  
**AZCO Mica, Inc.**  
**Black Canyon Mica Project**

| AMC NO. | NAME        | COUNTY BOOK/PAGE | LOCATION DATE | COUNTY RECORDING DATE | BLM REC. DATE | SEC/ TOWNSHIP/ RANGE  |
|---------|-------------|------------------|---------------|-----------------------|---------------|-----------------------|
| 351306  | Spencer #1  | 3642/411         | 2/16/99       | 2/26/99               | 2/25/99       | 18/8N/2E              |
| 351307  | Spencer #2  | 3642/412         | 2/17/99       | 2/26/99               | 2/25/99       | 18/8N/2E              |
| 351308  | Spencer #3  | 3642/413         | 2/16/99       | 2/26/99               | 2/25/99       | 13/8N/1E & 18/8N/2E   |
| 351309  | Spencer #4  | 3642/414         | 2/17/99       | 2/26/99               | 2/25/99       | 13/8N/1E & 18/8N/2E   |
| 351310  | Spencer #5  | 3642/415         | 2/17/99       | 2/26/99               | 2/25/99       | 18/8N/2E              |
| 351311  | Spencer #6  | 3642/416         | 2/16/99       | 2/26/99               | 2/25/99       | 7&18/8N/2E            |
| 351312  | Spencer #7  | 3642/417         | 2/16/99       | 2/26/99               | 2/25/99       | 12/8N/1E & 7&18/8N/2E |
| 351313  | Spencer #8  | 3642/418         | 2/16/99       | 2/26/99               | 2/25/99       | 13/8N/1E & 18/8N/2E   |
| 351314  | Spencer #9  | 3642/419         | 2/17/99       | 2/26/99               | 2/25/99       | 13/8N/1E              |
| 351315  | Spencer #10 | 3642/420         | 2/16/99       | 2/26/99               | 2/25/99       | 12/8N/1E              |
| 351316  | Spencer #11 | 3642/421         | 2/18/99       | 2/26/99               | 2/25/99       | 12/8N/1E              |
| 351317  | Spencer #12 | 3642/422         | 2/18/99       | 2/26/99               | 2/25/99       | 12/8N/1E & 7/8N/2E    |
| 351318  | Spencer #13 | 3642/423         | 2/18/99       | 2/26/99               | 2/25/99       | 7/8N/2E               |
| 351319  | Spencer #14 | 3642/424         | 2/18/99       | 2/26/99               | 2/25/99       | 7/8N/2E               |
| 351320  | Spencer #15 | 3642/425         | 2/16/99       | 2/26/99               | 2/25/99       | 7&18/8N/2E            |
| 351321  | Spencer #16 | 3642/426         | 2/16/99       | 2/26/99               | 2/25/99       | 18/8N/2E              |
| 351322  | Spencer #17 | 3642/427         | 2/17/99       | 2/26/99               | 2/25/99       | 18/8N/2E              |
| 351323  | Spencer #18 | 3642/428         | 2/19/99       | 2/26/99               | 2/25/99       | 7/8N/2E               |
| 351324  | Spencer #19 | 3642/429         | 2/19/99       | 2/26/99               | 2/25/99       | 12/8N/1E & 7/8N/2E    |
| 351325  | Spencer #20 | 3642/430         | 2/19/99       | 2/26/99               | 2/25/99       | 12/8N/1E              |
| 351326  | Spencer #21 | 3642/431         | 2/19/99       | 2/26/99               | 2/25/99       | 7/8N/2E               |
| 351327  | Spencer #22 | 3642/432         | 2/19/99       | 2/26/99               | 2/25/99       | 7/8N/2E               |
| 351328  | Spencer #23 | 3642/433         | 2/19/99       | 2/26/99               | 2/25/99       | 7/8N/2E               |
| 351329  | Spencer #24 | 3642/434         | 2/18/99       | 2/26/99               | 2/25/99       | 7/8N/2E               |
| 351330  | Spencer #25 | 3642/435         | 2/18/99       | 2/26/99               | 2/25/99       | 7/8N/2E               |
| 351331  | Spencer #26 | 3642/436         | 2/18/99       | 2/26/99               | 2/25/99       | 7/8N/2E               |
| 351332  | Spencer #27 | 3642/437         | 2/18/99       | 2/26/99               | 2/25/99       | 7/8N/2E               |
| 351333  | Spencer #28 | 3642/438         | 2/19/99       | 2/26/99               | 2/25/99       | 7/8N/2E               |
| 351334  | Spencer #29 | 3642/439         | 2/19/99       | 2/26/99               | 2/25/99       | 7/8N/2E               |
| 351335  | Spencer #30 | 3642/440         | 2/16/99       | 2/26/99               | 2/25/99       | 7&18/8N/2E            |
| 351336  | Spencer #31 | 3642/441         | 2/16/99       | 2/26/99               | 2/25/99       | 7&18/8N/2E            |
| 351337  | Spencer #32 | 3642/442         | 2/16/99       | 2/26/99               | 2/25/99       | 18/8N/2E              |
| 351338  | Spencer #33 | 3642/443         | 2/16/99       | 2/26/99               | 2/25/99       | 18/8N/2E              |
| 351339  | Spencer #34 | 3642/444         | 2/17/99       | 2/26/99               | 2/25/99       | 18/8N/2E              |
| 351340  | Spencer #35 | 3642/445         | 2/17/99       | 2/26/99               | 2/25/99       | 13/8N/1E              |
| 351341  | Spencer #36 | 3642/446         | 2/17/99       | 2/26/99               | 2/25/99       | 13/8N/1E & 18/8N/2E   |
| 351342  | Spencer #37 | 3642/447         | 2/17/99       | 2/26/99               | 2/25/99       | 18/8N/2E              |
| 351343  | Spencer #38 | 3642/448         | 2/17/99       | 2/26/99               | 2/25/99       | 18/8N/2E              |
| 351344  | Spencer #39 | 3642/449         | 2/17/99       | 2/26/99               | 2/25/99       | 18/8N/2E              |
| 351345  | Spencer #40 | 3642/450         | 2/17/99       | 2/26/99               | 2/25/99       | 18/8N/2E              |
| 351346  | Spencer #41 | 3642/451         | 2/19/99       | 2/26/99               | 2/25/99       | 6&7/8N/2E             |

BLM RECEIVED  
 15  
 OFFICE

| Exhibit A |                 |          |          |         |         | Page 2 of 2         |
|-----------|-----------------|----------|----------|---------|---------|---------------------|
|           | AZCO Mica, Inc. |          |          |         |         | Spencer Claims      |
|           | Blk Canyon Proj |          |          |         |         | Yavapai Co., AZ     |
| 351347    | Spencer #42     | 3642/452 | 2/19/99  | 2/26/99 | 2/25/99 | 6&7/8N/2E           |
| 351348    | Spencer #43     | 3642/453 | 2/19/99  | 2/26/99 | 2/25/99 | 6&7/8N/2E           |
| 351382    | Spencer #77     | 3642/487 | 1/11/99  | 2/26/99 | 2/25/99 | 6&7/8N/2E           |
| 351384    | Spencer #79     | 3642/489 | 1/11/99  | 2/26/99 | 2/25/99 | 6&7/8N/2E           |
| 351427    | Spencer #122    | 3642/532 | 1/7/99   | 2/26/99 | 2/25/99 | 12-8N-1E            |
| 351428    | Spencer #123    | 3642/533 | 12/15/98 | 2/26/99 | 2/25/99 | 13-8N-1E            |
| 351429    | Spencer #124    | 3642/534 | 1/7/99   | 2/26/99 | 2/25/99 | 12-8N-1E            |
| 351430    | Spencer #125    | 3642/535 | 12/15/98 | 2/26/99 | 2/25/99 | 13-8N-1E            |
| 351431    | Spencer #126    | 3642/536 | 1/7/99   | 2/26/99 | 2/25/99 | 12-8N-1E            |
| 351432    | Spencer #127    | 3642/537 | 12/15/98 | 2/26/99 | 2/25/99 | 13-8N-1E            |
| 351451    | Spencer #146    | 3642/556 | 12/15/98 | 2/26/99 | 2/25/99 | 13-8N-1E            |
| 351452    | Spencer #147    | 3642/557 | 12/18/98 | 2/26/99 | 2/25/99 | 13-8N-1E            |
| 351453    | Spencer #148    | 3642/558 | 12/15/98 | 2/26/99 | 2/25/99 | 13-8N-1E            |
| 351454    | Spencer #149    | 3642/559 | 12/18/98 | 2/26/99 | 2/25/99 | 13-8N-1E            |
| 351455    | Spencer #150    | 3642/560 | 12/15/98 | 2/26/99 | 2/25/99 | 12-8N-1E            |
| 351456    | Spencer #151    | 3642/561 | 12/18/98 | 2/26/99 | 2/25/99 | 13-8N-1E            |
| 351457    | Spencer #152    | 3642/562 | 12/15/98 | 2/26/99 | 2/25/99 | 13-8N-1E            |
| 351458    | Spencer #153    | 3642/563 | 12/18/98 | 2/26/99 | 2/25/99 | 13-8N-1E            |
| 351460    | Spencer #155    | 3642/565 | 12/18/98 | 2/26/99 | 2/25/99 | 13-8N-1E            |
| 351462    | Spencer #157    | 3642/567 | 12/18/98 | 2/26/99 | 2/25/99 | 13-8N-1E            |
| 351489    | Spencer #184    | 3642/594 | 12/18/98 | 2/26/99 | 2/25/99 | 13&24-8N-1E         |
| 351491    | Spencer #186    | 3642/596 | 12/18/98 | 2/26/99 | 2/25/99 | 13&24-8N-1E         |
| 351492    | Spencer #187    | 3642/597 | 1/6/99   | 2/26/99 | 2/25/99 | 24-8N-1E            |
| 351493    | Spencer #188    | 3642/598 | 12/18/98 | 2/26/99 | 2/25/99 | 13 & 24-8N-1E       |
| 351494    | Spencer #189    | 3642/599 | 1/6/99   | 2/26/99 | 2/25/99 | 23 & 24-8N-1E       |
| 351495    | Spencer #190    | 3642/600 | 12/18/98 | 2/26/99 | 2/25/99 | 13,14,23 & 24-8N-1E |

RECEIVED  
 BLM AZ STATE OFFICE  
 2009 SEP -4 A 10: 16  
 PHOENIX, ARIZONA

**AZCO Mica, Inc.  
 Santa Fe Gold Corporation  
 1128 Pennsylvania NE, Ste. 200  
 Albuquerque, NM 87110**

**Mica Millsite Claims  
 Maricopa County, Arizona**

| AMC NO. | NAME             | COUNTY BOOK/PAGE | LOCATION DATE | COUNTY RECORDING DATE | BLM REC. DATE | SEC/ TOWNSHIP/ RANGE |
|---------|------------------|------------------|---------------|-----------------------|---------------|----------------------|
| 352501  | Mica 12 Millsite | 99-0874390       | 9/8/99        | 9/20/99               | 9/17/99       | 28-T8N-42E           |
| 352503  | Mica 14 Millsite | 99-0874392       | 9/8/99        | 9/20/99               | 9/17/99       | 28-T8N-42E           |
| 352505  | Mica 16 Millsite | 99-0874394       | 9/8/99        | 9/20/99               | 9/17/99       | 28-T8N-42E           |
| 352508  | Mica 19 Millsite | 99-0874397       | 9/8/99        | 9/20/99               | 9/17/99       | 28-T8N-42E           |
| 352509  | Mica 20 Millsite | 99-0874398       | 9/8/99        | 9/20/99               | 9/17/99       | 27-T8N-42E           |
| 352510  | Mica 21 Millsite | 99-0874399       | 9/8/99        | 9/20/99               | 9/17/99       | 28-T8N-42E           |
| 352511  | Mica 22 Millsite | 99-0874400       | 9/8/99        | 9/20/99               | 9/17/99       | 27-T8N-42E           |
| 352512  | Mica 23 Millsite | 99-0874401       | 9/8/99        | 9/20/99               | 9/17/99       | 28-T8N-42E           |
| 352513  | Mica 24 Millsite | 99-0874402       | 9/8/99        | 9/20/99               | 9/17/99       | 27-T8N-42E           |

RECEIVED  
 BLM AZ STATE OFFICE  
 2008 SEP - 4 A 10: 16  
 PHOENIX, ARIZONA



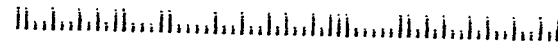
SANTA FE  
GOLD CORP

175 Pennsylvania NE, Suite 200  
Flagstaff, NM 87401

**RETURN RECEIPT  
REQUESTED**

Bureau of Land Management  
Arizona State Office  
222 North Central Avenue  
Phoenix, AZ 85004-2203

850042203 0041



**CERTIFIED MAIL**



7006 2150 0000 9864 4842



0000



85004

U.S. POSTAGE  
PAID  
HEBBERGUE, NM  
87123  
AUG 28, '08  
AMOUNT

**\$5.49**

00055430-17

2008 SEP -4 A 10: 15

BLM AZ STATE OFFICE

United States Department of the Interior  
 Bureau of Land Management  
 BUSINESS & SUPPORT SVCS DIV  
 ONE N CENTRAL AVE SUITE 800  
 PHOENIX, AZ 85004 -4427  
 Phone: (602) 417-9200

Receipt

No: 1779933

|                                        |                                                                                |
|----------------------------------------|--------------------------------------------------------------------------------|
| <b>Transaction #:</b> 1837819          |                                                                                |
| <b>Date of Transaction:</b> 09/04/2008 |                                                                                |
| <b>CUSTOMER:</b>                       | SANTA FE GOLD GROUP<br>1128 PENNSYLVANIA NE<br>STE.200<br>ALBUQUERQUE,NM 87110 |

| LINE #        | QTY  | DESCRIPTION                                                                                                                            | REMARKS       | UNIT PRICE | TOTAL             |
|---------------|------|----------------------------------------------------------------------------------------------------------------------------------------|---------------|------------|-------------------|
| 1             | 1.00 | LOCATABLE MINERALS / MINING CLAIMS-NOT NEW-UNADJUD,ONE AUTH NO. ONLY / MINING CLAIM MONEY RECEIVED (455)<br>CASES: AMC351306/\$9500.00 | MAINT<br>2009 | - n/a -    | 9500.00           |
| <b>TOTAL:</b> |      |                                                                                                                                        |               |            | <b>\$9,500.00</b> |

| PAYMENT INFORMATION |           |                                                        |             |              |  |
|---------------------|-----------|--------------------------------------------------------|-------------|--------------|--|
| 1                   | AMOUNT:   | \$9,500.00                                             | POSTMARKED: | 8/28/08 0:00 |  |
|                     | TYPE:     | CHECK                                                  | RECEIVED:   | 09/04/2008   |  |
|                     | CHECK NO: | 6330                                                   |             |              |  |
|                     | NAME:     | AZCO<br>7239 NORTH EL MIRAGE ROAD<br>GLENDALE AZ 85307 |             |              |  |

|         |
|---------|
| REMARKS |
|         |

This receipt was generated by the automated BLM Collections and Billing System and is a paper representation of a portion of the official electronic record contained therein.

**AZCO**  
MINING INC.

7239 N. El Mirage Rd., Glendale, AZ 85307  
Tel: (623) 935-0774 • Fax: (623) 935-0781  
<http://www.azco.com>

AMC 351306  
AMC 351349  
AMC 352490

1128 Pennsylvania NE, Suite 200  
Albuquerque, NM 87110  
Phone: 505-255-4852  
Fax: 505-255-4851

August 21, 2007

Bureau of Land Management  
Arizona State Office  
222 North Central Avenue  
Phoenix, AZ 85004-2203

Dear Sir or Madam:

Enclosed is our check in the amount of \$9,500 (\$125.00 per claim) as payment of the claim maintenance fee, in lieu of assessment work, for the assessment year beginning September 1, 2007 for our 67 lode and 9 millsite claims as shown on the attached pages.

Please call should you require additional information or have questions.

Yours sincerely,



Ryan Carson  
Manager Legal Affairs

Attachment

RECEIVED  
BLM, AZ STATE OFFICE  
2007 AUG 28 A 8:17  
PHOENIX, ARIZONA

ENTERED IN COMPUTER

RE 9/21/07

**EXHIBIT A**  
**AZCO Mica, Inc.**  
**Black Canyon Mica Project**

| AMC NO. | NAME         | COUNTY BOOK/PAGE | LOCATION DATE | COUNTY RECORDING DATE | BLM REC. DATE | SEC/ TOWNSHIP/ RANGE  |
|---------|--------------|------------------|---------------|-----------------------|---------------|-----------------------|
| 351306  | Spencer #1   | 3642/411         | 2/16/99       | 2/26/99               | 2/25/99       | 18/8N/2E              |
| 351307  | Spencer #2   | 3642/412         | 2/17/99       | 2/26/99               | 2/25/99       | 18/8N/2E              |
| 351308  | Spencer #3   | 3642/413         | 2/16/99       | 2/26/99               | 2/25/99       | 13/8N/1E & 18/8N/2E   |
| 351309  | Spencer #4   | 3642/414         | 2/17/99       | 2/26/99               | 2/25/99       | 13/8N/1E & 18/8N/2E   |
| 351310  | Spencer #5   | 3642/415         | 2/17/99       | 2/26/99               | 2/25/99       | 18/8N/2E              |
| 351311  | Spencer #6   | 3642/416         | 2/16/99       | 2/26/99               | 2/25/99       | 7&18/8N/2E            |
| 351312  | Spencer #7   | 3642/417         | 2/16/99       | 2/26/99               | 2/25/99       | 12/8N/1E & 7&18/8N/2E |
| 351313  | Spencer #8   | 3642/418         | 2/16/99       | 2/26/99               | 2/25/99       | 13/8N/1E & 18/8N/2E   |
| 351314  | Spencer #9   | 3642/419         | 2/17/99       | 2/26/99               | 2/25/99       | 13/8N/1E              |
| 351315  | Spencer #10  | 3642/420         | 2/16/99       | 2/26/99               | 2/25/99       | 12/8N/1E              |
| 351316  | Spencer #11  | 3642/421         | 2/18/99       | 2/26/99               | 2/25/99       | 12/8N/1E              |
| 351317  | Spencer #12  | 3642/422         | 2/18/99       | 2/26/99               | 2/25/99       | 12/8N/1E & 7/8N/2E    |
| 351318  | Spencer #13  | 3642/423         | 2/18/99       | 2/26/99               | 2/25/99       | 7/8N/2E               |
| 351319  | Spencer #14  | 3642/424         | 2/18/99       | 2/26/99               | 2/25/99       | 7/8N/2E               |
| 351320  | Spencer #15  | 3642/425         | 2/16/99       | 2/26/99               | 2/25/99       | 7&18/8N/2E            |
| 351321  | Spencer #16  | 3642/426         | 2/16/99       | 2/26/99               | 2/25/99       | 18/8N/2E              |
| 351322  | Spencer #17  | 3642/427         | 2/17/99       | 2/26/99               | 2/25/99       | 18/8N/2E              |
| 351323  | Spencer #18  | 3642/428         | 2/19/99       | 2/26/99               | 2/25/99       | 7/8N/2E               |
| 351324  | Spencer #19  | 3642/429         | 2/19/99       | 2/26/99               | 2/25/99       | 12/8N/1E & 7/8N/2E    |
| 351325  | Spencer #20  | 3642/430         | 2/19/99       | 2/26/99               | 2/25/99       | 12/8N/1E              |
| 351326  | Spencer #21  | 3642/431         | 2/19/99       | 2/26/99               | 2/25/99       | 7/8N/2E               |
| 351327  | Spencer #22  | 3642/432         | 2/19/99       | 2/26/99               | 2/25/99       | 7/8N/2E               |
| 351328  | Spencer #23  | 3642/433         | 2/19/99       | 2/26/99               | 2/25/99       | 7/8N/2E               |
| 351329  | Spencer #24  | 3642/434         | 2/18/99       | 2/26/99               | 2/25/99       | 7/8N/2E               |
| 351330  | Spencer #25  | 3642/435         | 2/18/99       | 2/26/99               | 2/25/99       | 7/8N/2E               |
| 351331  | Spencer #26  | 3642/436         | 2/18/99       | 2/26/99               | 2/25/99       | 7/8N/2E               |
| 351332  | Spencer #27  | 3642/437         | 2/18/99       | 2/26/99               | 2/25/99       | 7/8N/2E               |
| 351333  | Spencer #28  | 3642/438         | 2/19/99       | 2/26/99               | 2/25/99       | 7/8N/2E               |
| 351334  | Spencer #29  | 3642/439         | 2/19/99       | 2/26/99               | 2/25/99       | 7/8N/2E               |
| 351335  | Spencer #30  | 3642/440         | 2/16/99       | 2/26/99               | 2/25/99       | 7&18/8N/2E            |
| 351336  | Spencer #31  | 3642/441         | 2/16/99       | 2/26/99               | 2/25/99       | 7&18/8N/2E            |
| 351337  | Spencer #32  | 3642/442         | 2/16/99       | 2/26/99               | 2/25/99       | 18/8N/2E              |
| 351338  | Spencer #33  | 3642/443         | 2/16/99       | 2/26/99               | 2/25/99       | 18/8N/2E              |
| 351339  | Spencer #34  | 3642/444         | 2/17/99       | 2/26/99               | 2/25/99       | 18/8N/2E              |
| 351340  | Spencer #35  | 3642/445         | 2/17/99       | 2/26/99               | 2/25/99       | 13/8N/1E              |
| 351341  | Spencer #36  | 3642/446         | 2/17/99       | 2/26/99               | 2/25/99       | 13/8N/1E & 18/8N/2E   |
| 351342  | Spencer #37  | 3642/447         | 2/17/99       | 2/26/99               | 2/25/99       | 18/8N/2E              |
| 351343  | Spencer #38  | 3642/448         | 2/17/99       | 2/26/99               | 2/25/99       | 18/8N/2E              |
| 351344  | Spencer #39  | 3642/449         | 2/17/99       | 2/26/99               | 2/25/99       | 18/8N/2E              |
| 351345  | Spencer #40  | 3642/450         | 2/17/99       | 2/26/99               | 2/25/99       | 18/8N/2E              |
| 351346  | Spencer #41  | 3642/451         | 2/19/99       | 2/26/99               | 2/25/99       | 6&7/8N/2E             |
| 351347  | Spencer #42  | 3642/452         | 2/19/99       | 2/26/99               | 2/25/99       | 6&7/8N/2E             |
| 351348  | Spencer #43  | 3642/453         | 2/19/99       | 2/26/99               | 2/25/99       | 6&7/8N/2E             |
| 351382  | Spencer #77  | 3642/487         | 1/11/99       | 2/26/99               | 2/25/99       | 6&7/8N/2E             |
| 351384  | Spencer #79  | 3642/489         | 1/11/99       | 2/26/99               | 2/25/99       | 6&7/8N/2E             |
| 351427  | Spencer #122 | 3642/532         | 1/7/99        | 2/26/99               | 2/25/99       | 12-8N-1E              |
| 351428  | Spencer #123 | 3642/533         | 12/15/98      | 2/26/99               | 2/25/99       | 13-8N-1E              |
| 351429  | Spencer #124 | 3642/534         | 1/7/99        | 2/26/99               | 2/25/99       | 12-8N-1E              |
| 351430  | Spencer #125 | 3642/535         | 12/15/98      | 2/26/99               | 2/25/99       | 13-8N-1E              |
| 351431  | Spencer #126 | 3642/536         | 1/7/99        | 2/26/99               | 2/25/99       | 12-8N-1E              |
| 351432  | Spencer #127 | 3642/537         | 12/15/98      | 2/26/99               | 2/25/99       | 13-8N-1E              |
| 351451  | Spencer #146 | 3642/556         | 12/15/98      | 2/26/99               | 2/25/99       | 13-8N-1E              |
| 351452  | Spencer #147 | 3642/557         | 12/18/98      | 2/26/99               | 2/25/99       | 13-8N-1E              |
| 351453  | Spencer #148 | 3642/558         | 12/15/98      | 2/26/99               | 2/25/99       | 13-8N-1E              |
| 351454  | Spencer #149 | 3642/559         | 12/18/98      | 2/26/99               | 2/25/99       | 13-8N-1E              |
| 351455  | Spencer #150 | 3642/560         | 12/15/98      | 2/26/99               | 2/25/99       | 12-8N-1E              |
| 351456  | Spencer #151 | 3642/561         | 12/18/98      | 2/26/99               | 2/25/99       | 13-8N-1E              |
| 351457  | Spencer #152 | 3642/562         | 12/15/98      | 2/26/99               | 2/25/99       | 13-8N-1E              |
| 351458  | Spencer #153 | 3642/563         | 12/18/98      | 2/26/99               | 2/25/99       | 13-8N-1E              |
| 351460  | Spencer #155 | 3642/565         | 12/18/98      | 2/26/99               | 2/25/99       | 13-8N-1E              |
| 351462  | Spencer #157 | 3642/567         | 12/18/98      | 2/26/99               | 2/25/99       | 13-8N-1E              |
| 351489  | Spencer #184 | 3642/594         | 12/18/98      | 2/26/99               | 2/25/99       | 13&24-8N-1E           |
| 351491  | Spencer #186 | 3642/596         | 12/18/98      | 2/26/99               | 2/25/99       | 13&24-8N-1E           |
| 351492  | Spencer #187 | 3642/597         | 1/6/99        | 2/26/99               | 2/25/99       | 24-8N-1E              |
| 351493  | Spencer #188 | 3642/598         | 12/18/98      | 2/26/99               | 2/25/99       | 13 & 24-8N-1E         |
| 351494  | Spencer #189 | 3642/599         | 1/6/99        | 2/26/99               | 2/25/99       | 23 & 24-8N-1E         |
| 351495  | Spencer #190 | 3642/600         | 12/18/98      | 2/26/99               | 2/25/99       | 13,14,23 & 24-8N-1E   |



**AZCO Mica, Inc.  
7239 N. El Mirage Rd.  
Glendale, Arizona 85307**

**Mica Millsite Claims  
Maricopa County, Arizona**

| AMC NO. | NAME             | COUNTY BOOK/PAGE | LOCATION DATE | COUNTY RECORDING DATE | BLM REC. DATE | SEC/TOWNSHIP/RANGE |
|---------|------------------|------------------|---------------|-----------------------|---------------|--------------------|
| 352501  | Mica 12 Millsite | 99-0874390       | 9/8/99        | 9/20/99               | 9/17/99       | 28-T8N-42E         |
| 352503  | Mica 14 Millsite | 99-0874392       | 9/8/99        | 9/20/99               | 9/17/99       | 28-T8N-42E         |
| 352505  | Mica 16 Millsite | 99-0874394       | 9/8/99        | 9/20/99               | 9/17/99       | 28-T8N-42E         |
| 352508  | Mica 19 Millsite | 99-0874397       | 9/8/99        | 9/20/99               | 9/17/99       | 28-T8N-42E         |
| 352509  | Mica 20 Millsite | 99-0874398       | 9/8/99        | 9/20/99               | 9/17/99       | 27-T8N-42E         |
| 352510  | Mica 21 Millsite | 99-0874399       | 9/8/99        | 9/20/99               | 9/17/99       | 28-T8N-42E         |
| 352511  | Mica 22 Millsite | 99-0874400       | 9/8/99        | 9/20/99               | 9/17/99       | 27-T8N-42E         |
| 352512  | Mica 23 Millsite | 99-0874401       | 9/8/99        | 9/20/99               | 9/17/99       | 28-T8N-42E         |
| 352513  | Mica 24 Millsite | 99-0874402       | 9/8/99        | 9/20/99               | 9/17/99       | 27-T8N-42E         |

RECEIVED  
 B.L.M. AZ STATE OFFICE  
 2007 AUG 28 A 8:17  
 PHOENIX, ARIZONA

**United States Department of the Interior**  
**Bureau of Land Management**  
 BUSINESS & SUPPORT SVCS DIV  
 ONE N CENTRAL AVE SUITE 800  
 PHOENIX, AZ 85004 -4427  
 Phone: (602) 417-9200

Receipt

No:

1556321

|                                        |                                                  |
|----------------------------------------|--------------------------------------------------|
| <b>Transaction #:</b> 1607931          |                                                  |
| <b>Date of Transaction:</b> 08/29/2007 |                                                  |
| <b>CUSTOMER:</b>                       | AZCO<br>7239 N EL MIRAGE RD<br>GLENDALE,AZ 85307 |

| LINE #        | QTY  | DESCRIPTION                                                                                                                                   | REMARKS         | UNIT PRICE | TOTAL             |
|---------------|------|-----------------------------------------------------------------------------------------------------------------------------------------------|-----------------|------------|-------------------|
| 1             | 1.00 | LOCATABLE MINERALS / MINING CLAIMS-NOT NEW-UNADJUD,ONE AUTH NO. ONLY / MINING CLAIM MONEY RECEIVED (455)<br><b>CASES: AMC351306/\$9500.00</b> | MAINT 2008 (76) | - n/a -    | 9500.00           |
| <b>TOTAL:</b> |      |                                                                                                                                               |                 |            | <b>\$9,500.00</b> |

| PAYMENT INFORMATION |           |                                                  |             |              |  |
|---------------------|-----------|--------------------------------------------------|-------------|--------------|--|
| 1                   | AMOUNT:   | \$9,500.00                                       | POSTMARKED: | 8/25/07 0:00 |  |
|                     | TYPE:     | CHECK                                            | RECEIVED:   | 08/29/2007   |  |
|                     | CHECK NO: | 6299                                             |             |              |  |
|                     | NAME:     | AZCO<br>7239 N EL MIRAGE RD<br>GLENDALE AZ 85307 |             |              |  |

|         |
|---------|
| REMARKS |
|         |

This receipt was generated by the automated BLM Collections and Billing System and is a paper representation of a portion of the official electronic record contained therein.

**AZCO**

*Mica Inc.*

7239 N. El Mirage Rd., Glendale, AZ 85307  
Tel: (623) 935-0774 • Fax: (623) 935-0781  
<http://www.azco.com>

~~AMC~~

AMC 352490

AMC 351349

AMC 351306

August 8, 2006

Bureau of Land Management  
Arizona State Office  
222 North Central Avenue  
Phoenix, AZ 85004-2203

RECEIVED  
B.L.M. AZ STATE OFFICE  
2006 AUG 22 A 9:41  
PHOENIX, ARIZONA

Gentlemen:

Enclosed is our check in the amount of \$9,500 for the payment of the assessment year 2007 Claim Maintenance Fee for our 67 lode and 9 millsite claims as shown on the attached pages.

Please call should you require additional information or have questions.

Yours sincerely,

**AZCO MICA, INC.**



Pierce Carson  
President & CEO

Attachments

ENTERED IN COMPUTER  
RE 8/29/06

**EXHIBIT A**  
**AZCO Mica, Inc.**  
**Black Canyon Mica Project**

| AMC NO. | NAME         | COUNTY BOOK/PAGE | LOCATION DATE | COUNTY RECORDING DATE | BLM REC. DATE | SEC/ TOWNSHIP/ RANGE  |
|---------|--------------|------------------|---------------|-----------------------|---------------|-----------------------|
| 351306  | Spencer #1   | 3642/411         | 2/16/99       | 2/26/99               | 2/25/99       | 18/8N/2E              |
| 351307  | Spencer #2   | 3642/412         | 2/17/99       | 2/26/99               | 2/25/99       | 18/8N/2E              |
| 351308  | Spencer #3   | 3642/413         | 2/16/99       | 2/26/99               | 2/25/99       | 13/8N/1E & 18/8N/2E   |
| 351309  | Spencer #4   | 3642/414         | 2/17/99       | 2/26/99               | 2/25/99       | 13/8N/1E & 18/8N/2E   |
| 351310  | Spencer #5   | 3642/415         | 2/17/99       | 2/26/99               | 2/25/99       | 18/8N/2E              |
| 351311  | Spencer #6   | 3642/416         | 2/16/99       | 2/26/99               | 2/25/99       | 7&18/8N/2E            |
| 351312  | Spencer #7   | 3642/417         | 2/16/99       | 2/26/99               | 2/25/99       | 12/8N/1E & 7&18/8N/2E |
| 351313  | Spencer #8   | 3642/418         | 2/16/99       | 2/26/99               | 2/25/99       | 13/8N/1E & 18/8N/2E   |
| 351314  | Spencer #9   | 3642/419         | 2/17/99       | 2/26/99               | 2/25/99       | 13/8N/1E              |
| 351315  | Spencer #10  | 3642/420         | 2/16/99       | 2/26/99               | 2/25/99       | 12/8N/1E              |
| 351316  | Spencer #11  | 3642/421         | 2/18/99       | 2/26/99               | 2/25/99       | 12/8N/1E              |
| 351317  | Spencer #12  | 3642/422         | 2/18/99       | 2/26/99               | 2/25/99       | 12/8N/1E & 7/8N/2E    |
| 351318  | Spencer #13  | 3642/423         | 2/18/99       | 2/26/99               | 2/25/99       | 7/8N/2E               |
| 351319  | Spencer #14  | 3642/424         | 2/18/99       | 2/26/99               | 2/25/99       | 7/8N/2E               |
| 351320  | Spencer #15  | 3642/425         | 2/16/99       | 2/26/99               | 2/25/99       | 7&18/8N/2E            |
| 351321  | Spencer #16  | 3642/426         | 2/16/99       | 2/26/99               | 2/25/99       | 18/8N/2E              |
| 351322  | Spencer #17  | 3642/427         | 2/17/99       | 2/26/99               | 2/25/99       | 18/8N/2E              |
| 351323  | Spencer #18  | 3642/428         | 2/19/99       | 2/26/99               | 2/25/99       | 7/8N/2E               |
| 351324  | Spencer #19  | 3642/429         | 2/19/99       | 2/26/99               | 2/25/99       | 12/8N/1E & 7/8N/2E    |
| 351325  | Spencer #20  | 3642/430         | 2/19/99       | 2/26/99               | 2/25/99       | 12/8N/1E              |
| 351326  | Spencer #21  | 3642/431         | 2/19/99       | 2/26/99               | 2/25/99       | 7/8N/2E               |
| 351327  | Spencer #22  | 3642/432         | 2/19/99       | 2/26/99               | 2/25/99       | 7/8N/2E               |
| 351328  | Spencer #23  | 3642/433         | 2/19/99       | 2/26/99               | 2/25/99       | 7/8N/2E               |
| 351329  | Spencer #24  | 3642/434         | 2/18/99       | 2/26/99               | 2/25/99       | 7/8N/2E               |
| 351330  | Spencer #25  | 3642/435         | 2/18/99       | 2/26/99               | 2/25/99       | 7/8N/2E               |
| 351331  | Spencer #26  | 3642/436         | 2/18/99       | 2/26/99               | 2/25/99       | 7/8N/2E               |
| 351332  | Spencer #27  | 3642/437         | 2/18/99       | 2/26/99               | 2/25/99       | 7/8N/2E               |
| 351333  | Spencer #28  | 3642/438         | 2/19/99       | 2/26/99               | 2/25/99       | 7/8N/2E               |
| 351334  | Spencer #29  | 3642/439         | 2/19/99       | 2/26/99               | 2/25/99       | 7/8N/2E               |
| 351335  | Spencer #30  | 3642/440         | 2/16/99       | 2/26/99               | 2/25/99       | 7&18/8N/2E            |
| 351336  | Spencer #31  | 3642/441         | 2/16/99       | 2/26/99               | 2/25/99       | 7&18/8N/2E            |
| 351337  | Spencer #32  | 3642/442         | 2/16/99       | 2/26/99               | 2/25/99       | 18/8N/2E              |
| 351338  | Spencer #33  | 3642/443         | 2/16/99       | 2/26/99               | 2/25/99       | 18/8N/2E              |
| 351339  | Spencer #34  | 3642/444         | 2/17/99       | 2/26/99               | 2/25/99       | 18/8N/2E              |
| 351340  | Spencer #35  | 3642/445         | 2/17/99       | 2/26/99               | 2/25/99       | 13/8N/1E              |
| 351341  | Spencer #36  | 3642/446         | 2/17/99       | 2/26/99               | 2/25/99       | 13/8N/1E & 18/8N/2E   |
| 351342  | Spencer #37  | 3642/447         | 2/17/99       | 2/26/99               | 2/25/99       | 18/8N/2E              |
| 351343  | Spencer #38  | 3642/448         | 2/17/99       | 2/26/99               | 2/25/99       | 18/8N/2E              |
| 351344  | Spencer #39  | 3642/449         | 2/17/99       | 2/26/99               | 2/25/99       | 18/8N/2E              |
| 351345  | Spencer #40  | 3642/450         | 2/17/99       | 2/26/99               | 2/25/99       | 18/8N/2E              |
| 351346  | Spencer #41  | 3642/451         | 2/19/99       | 2/26/99               | 2/25/99       | 6&7/8N/2E             |
| 351347  | Spencer #42  | 3642/452         | 2/19/99       | 2/26/99               | 2/25/99       | 6&7/8N/2E             |
| 351348  | Spencer #43  | 3642/453         | 2/19/99       | 2/26/99               | 2/25/99       | 6&7/8N/2E             |
| 351382  | Spencer #77  | 3642/487         | 1/11/99       | 2/26/99               | 2/25/99       | 6&7/8N/2E             |
| 351384  | Spencer #79  | 3642/489         | 1/11/99       | 2/26/99               | 2/25/99       | 6&7/8N/2E             |
| 351427  | Spencer #122 | 3642/532         | 1/7/99        | 2/26/99               | 2/25/99       | 12-8N-1E              |
| 351428  | Spencer #123 | 3642/533         | 12/15/98      | 2/26/99               | 2/25/99       | 13-8N-1E              |
| 351429  | Spencer #124 | 3642/534         | 1/7/99        | 2/26/99               | 2/25/99       | 12-8N-1E              |
| 351430  | Spencer #125 | 3642/535         | 12/15/98      | 2/26/99               | 2/25/99       | 13-8N-1E              |
| 351431  | Spencer #126 | 3642/536         | 1/7/99        | 2/26/99               | 2/25/99       | 12-8N-1E              |
| 351432  | Spencer #127 | 3642/537         | 12/15/98      | 2/26/99               | 2/25/99       | 13-8N-1E              |
| 351451  | Spencer #146 | 3642/556         | 12/15/98      | 2/26/99               | 2/25/99       | 13-8N-1E              |
| 351452  | Spencer #147 | 3642/557         | 12/18/98      | 2/26/99               | 2/25/99       | 13-8N-1E              |
| 351453  | Spencer #148 | 3642/558         | 12/15/98      | 2/26/99               | 2/25/99       | 13-8N-1E              |
| 351454  | Spencer #149 | 3642/559         | 12/18/98      | 2/26/99               | 2/25/99       | 13-8N-1E              |
| 351455  | Spencer #150 | 3642/560         | 12/15/98      | 2/26/99               | 2/25/99       | 12-8N-1E              |
| 351456  | Spencer #151 | 3642/561         | 12/18/98      | 2/26/99               | 2/25/99       | 13-8N-1E              |
| 351457  | Spencer #152 | 3642/562         | 12/15/98      | 2/26/99               | 2/25/99       | 13-8N-1E              |
| 351458  | Spencer #153 | 3642/563         | 12/18/98      | 2/26/99               | 2/25/99       | 13-8N-1E              |
| 351460  | Spencer #155 | 3642/565         | 12/18/98      | 2/26/99               | 2/25/99       | 13-8N-1E              |
| 351462  | Spencer #157 | 3642/567         | 12/18/98      | 2/26/99               | 2/25/99       | 13-8N-1E              |
| 351489  | Spencer #184 | 3642/594         | 12/18/98      | 2/26/99               | 2/25/99       | 13&24-8N-1E           |
| 351491  | Spencer #186 | 3642/596         | 12/18/98      | 2/26/99               | 2/25/99       | 13&24-8N-1E           |
| 351492  | Spencer #187 | 3642/597         | 1/6/99        | 2/26/99               | 2/25/99       | 24-8N-1E              |
| 351493  | Spencer #188 | 3642/598         | 12/18/98      | 2/26/99               | 2/25/99       | 13 & 24-8N-1E         |
| 351494  | Spencer #189 | 3642/599         | 1/6/99        | 2/26/99               | 2/25/99       | 23 & 24-8N-1E         |
| 351495  | Spencer #190 | 3642/600         | 12/18/98      | 2/26/99               | 2/25/99       | 13,14,23 & 24-8N-1E   |

BLM RECEIVED  
 STATE OFFICE  
 2006 AUG 22  
 AZONA

AZCO Mica, Inc.  
 7239 N. El Mirage Rd.  
 Glendale, Arizona 85307

Mica Millsite Claims  
 Maricopa County, Arizona

| AMC NO. | NAME             | COUNTY BOOK/PAGE | LOCATION DATE | COUNTY RECORDING DATE | BLM REC. DATE | SEC/TOWNSHIP/RANGE |
|---------|------------------|------------------|---------------|-----------------------|---------------|--------------------|
| 352501  | Mica 12 Millsite | 99-0874390       | 9/8/99        | 9/20/99               | 9/17/99       | 28-T8N-42E         |
| 352503  | Mica 14 Millsite | 99-0874392       | 9/8/99        | 9/20/99               | 9/17/99       | 28-T8N-42E         |
| 352505  | Mica 16 Millsite | 99-0874394       | 9/8/99        | 9/20/99               | 9/17/99       | 28-T8N-42E         |
| 352508  | Mica 19 Millsite | 99-0874397       | 9/8/99        | 9/20/99               | 9/17/99       | 28-T8N-42E         |
| 352509  | Mica 20 Millsite | 99-0874398       | 9/8/99        | 9/20/99               | 9/17/99       | 27-T8N-42E         |
| 352510  | Mica 21 Millsite | 99-0874399       | 9/8/99        | 9/20/99               | 9/17/99       | 28-T8N-42E         |
| 352511  | Mica 22 Millsite | 99-0874400       | 9/8/99        | 9/20/99               | 9/17/99       | 27-T8N-42E         |
| 352512  | Mica 23 Millsite | 99-0874401       | 9/8/99        | 9/20/99               | 9/17/99       | 28-T8N-42E         |
| 352513  | Mica 24 Millsite | 99-0874402       | 9/8/99        | 9/20/99               | 9/17/99       | 27-T8N-42E         |

RECEIVED  
 B.L.M. AZ STATE OFFICE  
 2006 AUG 22 A 9: 41  
 PHOENIX, ARIZONA

**United States Department of the Interior**  
**Bureau of Land Management**  
 BUSINESS & SUPPORT SVCS DIV  
 ONE N CENTRAL AVE  
 PHOENIX, AZ 85004 -2203  
 Phone: (602) 417-9200

Receipt

No:

1341589

|                                        |                                                  |
|----------------------------------------|--------------------------------------------------|
| <b>Transaction #:</b> 1386811          |                                                  |
| <b>Date of Transaction:</b> 08/23/2006 |                                                  |
| <b>CUSTOMER:</b>                       | AZCO<br>7239 N EL MIRAGE RD<br>GLENDALE,AZ 85307 |

| LINE #        | QTY  | DESCRIPTION                                                                                                                                   | REMARKS         | UNIT PRICE | TOTAL             |
|---------------|------|-----------------------------------------------------------------------------------------------------------------------------------------------|-----------------|------------|-------------------|
| 1             | 1.00 | LOCATABLE MINERALS / MINING CLAIMS-NOT NEW-UNADJUD,ONE AUTH NO. ONLY / MINING CLAIM MONEY RECEIVED (455)<br><b>CASES: AMC351306/\$9500.00</b> | MAINT 2007 (67) | - n/a -    | 9500.00           |
| <b>TOTAL:</b> |      |                                                                                                                                               |                 |            | <b>\$9,500.00</b> |

| PAYMENT INFORMATION |           |                                                  |             |            |  |
|---------------------|-----------|--------------------------------------------------|-------------|------------|--|
| 1                   | AMOUNT:   | \$9,500.00                                       | POSTMARKED: | 08/18/2006 |  |
|                     | TYPE:     | CHECK                                            | RECEIVED:   | 08/22/2006 |  |
|                     | CHECK NO: | 5957                                             |             |            |  |
|                     | NAME:     | AZCO<br>7239 N EL MIRAGE RD<br>GLENDALE AZ 85307 |             |            |  |

| REMARKS |
|---------|
|         |

This receipt was generated by the automated BLM Collections and Billing System and is a paper representation of a portion of the official electronic record contained therein.

# AZCO

*Mica Inc.*

7239 N. El Mirage Rd., Glendale, AZ 85307

Tel: (623) 935-0774 • Fax: (623) 935-0781

<http://www.azco.com>

AMC 351306

AMC 351349

AMC 352490

August 24, 2005

Bureau of Land Management  
Arizona State Office  
222 North Central Avenue  
Phoenix, AZ 85004-2203

Gentlemen:

Enclosed is our check in the amount of \$9,500 for the payment of the assessment year 2006 Claim Maintenance Fee for our 67 lode and 9 millsite claims as shown on the attached pages.

*76 BLM*

Please call should you require additional information or have questions.

Yours sincerely,

**AZCO MICA, INC.**



Pierce Carson  
President & CEO

Attachments

ARIZONA  
STATE OFFICE  
PHOENIX, ARIZONA

2005 AUG 25 P 12: 14

RECEIVED  
BUREAU OF  
LAND MANAGEMENT

RE 9/12/05

**EXHIBIT A**  
**AZCO Mica, Inc.**  
**Black Canyon Mica Project**

| AMC NO. | NAME         | COUNTY BOOK/PAGE | LOCATION DATE | COUNTY RECORDING DATE | BLM REC. DATE | SEC/ TOWNSHIP/ RANGE  |
|---------|--------------|------------------|---------------|-----------------------|---------------|-----------------------|
| 351306  | Spencer #1   | 3642/411         | 2/16/99       | 2/26/99               | 2/25/99       | 18/8N/2E              |
| 351307  | Spencer #2   | 3642/412         | 2/17/99       | 2/26/99               | 2/25/99       | 18/8N/2E              |
| 351308  | Spencer #3   | 3642/413         | 2/16/99       | 2/26/99               | 2/25/99       | 13/8N/1E & 18/8N/2E   |
| 351309  | Spencer #4   | 3642/414         | 2/17/99       | 2/26/99               | 2/25/99       | 13/8N/1E & 18/8N/2E   |
| 351310  | Spencer #5   | 3642/415         | 2/17/99       | 2/26/99               | 2/25/99       | 18/8N/2E              |
| 351311  | Spencer #6   | 3642/416         | 2/16/99       | 2/26/99               | 2/25/99       | 7&18/8N/2E            |
| 351312  | Spencer #7   | 3642/417         | 2/16/99       | 2/26/99               | 2/25/99       | 12/8N/1E & 7&18/8N/2E |
| 351313  | Spencer #8   | 3642/418         | 2/16/99       | 2/26/99               | 2/25/99       | 13/8N/1E & 18/8N/2E   |
| 351314  | Spencer #9   | 3642/419         | 2/17/99       | 2/26/99               | 2/25/99       | 13/8N/1E              |
| 351315  | Spencer #10  | 3642/420         | 2/16/99       | 2/26/99               | 2/25/99       | 12/8N/1E              |
| 351316  | Spencer #11  | 3642/421         | 2/18/99       | 2/26/99               | 2/25/99       | 12/8N/1E              |
| 351317  | Spencer #12  | 3642/422         | 2/18/99       | 2/26/99               | 2/25/99       | 12/8N/1E & 7/8N/2E    |
| 351318  | Spencer #13  | 3642/423         | 2/18/99       | 2/26/99               | 2/25/99       | 7/8N/2E               |
| 351319  | Spencer #14  | 3642/424         | 2/18/99       | 2/26/99               | 2/25/99       | 7/8N/2E               |
| 351320  | Spencer #15  | 3642/425         | 2/16/99       | 2/26/99               | 2/25/99       | 7&18/8N/2E            |
| 351321  | Spencer #16  | 3642/426         | 2/16/99       | 2/26/99               | 2/25/99       | 18/8N/2E              |
| 351322  | Spencer #17  | 3642/427         | 2/17/99       | 2/26/99               | 2/25/99       | 18/8N/2E              |
| 351323  | Spencer #18  | 3642/428         | 2/19/99       | 2/26/99               | 2/25/99       | 7/8N/2E               |
| 351324  | Spencer #19  | 3642/429         | 2/19/99       | 2/26/99               | 2/25/99       | 12/8N/1E & 7/8N/2E    |
| 351325  | Spencer #20  | 3642/430         | 2/19/99       | 2/26/99               | 2/25/99       | 12/8N/1E              |
| 351326  | Spencer #21  | 3642/431         | 2/19/99       | 2/26/99               | 2/25/99       | 7/8N/2E               |
| 351327  | Spencer #22  | 3642/432         | 2/19/99       | 2/26/99               | 2/25/99       | 7/8N/2E               |
| 351328  | Spencer #23  | 3642/433         | 2/19/99       | 2/26/99               | 2/25/99       | 7/8N/2E               |
| 351329  | Spencer #24  | 3642/434         | 2/18/99       | 2/26/99               | 2/25/99       | 7/8N/2E               |
| 351330  | Spencer #25  | 3642/435         | 2/18/99       | 2/26/99               | 2/25/99       | 7/8N/2E               |
| 351331  | Spencer #26  | 3642/436         | 2/18/99       | 2/26/99               | 2/25/99       | 7/8N/2E               |
| 351332  | Spencer #27  | 3642/437         | 2/18/99       | 2/26/99               | 2/25/99       | 7/8N/2E               |
| 351333  | Spencer #28  | 3642/438         | 2/19/99       | 2/26/99               | 2/25/99       | 7/8N/2E               |
| 351334  | Spencer #29  | 3642/439         | 2/19/99       | 2/26/99               | 2/25/99       | 7/8N/2E               |
| 351335  | Spencer #30  | 3642/440         | 2/16/99       | 2/26/99               | 2/25/99       | 7&18/8N/2E            |
| 351336  | Spencer #31  | 3642/441         | 2/16/99       | 2/26/99               | 2/25/99       | 7&18/8N/2E            |
| 351337  | Spencer #32  | 3642/442         | 2/16/99       | 2/26/99               | 2/25/99       | 18/8N/2E              |
| 351338  | Spencer #33  | 3642/443         | 2/16/99       | 2/26/99               | 2/25/99       | 18/8N/2E              |
| 351339  | Spencer #34  | 3642/444         | 2/17/99       | 2/26/99               | 2/25/99       | 18/8N/2E              |
| 351340  | Spencer #35  | 3642/445         | 2/17/99       | 2/26/99               | 2/25/99       | 13/8N/1E              |
| 351341  | Spencer #36  | 3642/446         | 2/17/99       | 2/26/99               | 2/25/99       | 13/8N/1E & 18/8N/2E   |
| 351342  | Spencer #37  | 3642/447         | 2/17/99       | 2/26/99               | 2/25/99       | 18/8N/2E              |
| 351343  | Spencer #38  | 3642/448         | 2/17/99       | 2/26/99               | 2/25/99       | 18/8N/2E              |
| 351344  | Spencer #39  | 3642/449         | 2/17/99       | 2/26/99               | 2/25/99       | 18/8N/2E              |
| 351345  | Spencer #40  | 3642/450         | 2/17/99       | 2/26/99               | 2/25/99       | 18/8N/2E              |
| 351346  | Spencer #41  | 3642/451         | 2/19/99       | 2/26/99               | 2/25/99       | 6&7/8N/2E             |
| 351347  | Spencer #42  | 3642/452         | 2/19/99       | 2/26/99               | 2/25/99       | 6&7/8N/2E             |
| 351348  | Spencer #43  | 3642/453         | 2/19/99       | 2/26/99               | 2/25/99       | 6&7/8N/2E             |
| 351382  | Spencer #77  | 3642/487         | 1/11/99       | 2/26/99               | 2/25/99       | 6&7/8N/2E             |
| 351384  | Spencer #79  | 3642/489         | 1/11/99       | 2/26/99               | 2/25/99       | 6&7/8N/2E             |
| 351427  | Spencer #122 | 3642/532         | 1/7/99        | 2/26/99               | 2/25/99       | 12-8N-1E              |
| 351428  | Spencer #123 | 3642/533         | 12/15/98      | 2/26/99               | 2/25/99       | 13-8N-1E              |
| 351429  | Spencer #124 | 3642/534         | 1/7/99        | 2/26/99               | 2/25/99       | 12-8N-1E              |
| 351430  | Spencer #125 | 3642/535         | 12/15/98      | 2/26/99               | 2/25/99       | 13-8N-1E              |
| 351431  | Spencer #126 | 3642/536         | 1/7/99        | 2/26/99               | 2/25/99       | 12-8N-1E              |
| 351432  | Spencer #127 | 3642/537         | 12/15/98      | 2/26/99               | 2/25/99       | 13-8N-1E              |
| 351451  | Spencer #146 | 3642/556         | 12/15/98      | 2/26/99               | 2/25/99       | 13-8N-1E              |
| 351452  | Spencer #147 | 3642/557         | 12/18/98      | 2/26/99               | 2/25/99       | 13-8N-1E              |
| 351453  | Spencer #148 | 3642/558         | 12/15/98      | 2/26/99               | 2/25/99       | 13-8N-1E              |
| 351454  | Spencer #149 | 3642/559         | 12/18/98      | 2/26/99               | 2/25/99       | 13-8N-1E              |
| 351455  | Spencer #150 | 3642/560         | 12/15/98      | 2/26/99               | 2/25/99       | 12-8N-1E              |
| 351456  | Spencer #151 | 3642/561         | 12/18/98      | 2/26/99               | 2/25/99       | 13-8N-1E              |
| 351457  | Spencer #152 | 3642/562         | 12/15/98      | 2/26/99               | 2/25/99       | 13-8N-1E              |
| 351458  | Spencer #153 | 3642/563         | 12/18/98      | 2/26/99               | 2/25/99       | 13-8N-1E              |
| 351460  | Spencer #155 | 3642/565         | 12/18/98      | 2/26/99               | 2/25/99       | 13-8N-1E              |
| 351462  | Spencer #157 | 3642/567         | 12/18/98      | 2/26/99               | 2/25/99       | 13-8N-1E              |
| 351489  | Spencer #184 | 3642/594         | 12/18/98      | 2/26/99               | 2/25/99       | 13&24-8N-1E           |
| 351491  | Spencer #186 | 3642/596         | 12/18/98      | 2/26/99               | 2/25/99       | 13&24-8N-1E           |
| 351492  | Spencer #187 | 3642/597         | 1/6/99        | 2/26/99               | 2/25/99       | 24-8N-1E              |
| 351493  | Spencer #188 | 3642/598         | 12/18/98      | 2/26/99               | 2/25/99       | 13 & 24-8N-1E         |
| 351494  | Spencer #189 | 3642/599         | 1/6/99        | 2/26/99               | 2/25/99       | 23 & 24-8N-1E         |
| 351495  | Spencer #190 | 3642/600         | 12/18/98      | 2/26/99               | 2/25/99       | 13,14,23 & 24-8N-1E   |

RE 9/12/05



AZCO Mica, Inc.  
 7239 N. El Mirage Rd.  
 Glendale, Arizona 85307

Mica Millsite Claims  
 Maricopa County, Arizona

| AMC NO. | NAME             | COUNTY BOOK/PAGE | LOCATION DATE | COUNTY RECORDING DATE | BLM REC. DATE | SEC/ TOWNSHIP/ RANGE |
|---------|------------------|------------------|---------------|-----------------------|---------------|----------------------|
| 352501  | Mica 12 Millsite | 99-0874390       | 9/8/99        | 9/20/99               | 9/17/99       | 28-T8N-42E           |
| 352503  | Mica 14 Millsite | 99-0874392       | 9/8/99        | 9/20/99               | 9/17/99       | 28-T8N-42E           |
| 352505  | Mica 16 Millsite | 99-0874394       | 9/8/99        | 9/20/99               | 9/17/99       | 28-T8N-42E           |
| 352508  | Mica 19 Millsite | 99-0874397       | 9/8/99        | 9/20/99               | 9/17/99       | 28-T8N-42E           |
| 352509  | Mica 20 Millsite | 99-0874398       | 9/8/99        | 9/20/99               | 9/17/99       | 27-T8N-42E           |
| 352510  | Mica 21 Millsite | 99-0874399       | 9/8/99        | 9/20/99               | 9/17/99       | 28-T8N-42E           |
| 352511  | Mica 22 Millsite | 99-0874400       | 9/8/99        | 9/20/99               | 9/17/99       | 27-T8N-42E           |
| 352512  | Mica 23 Millsite | 99-0874401       | 9/8/99        | 9/20/99               | 9/17/99       | 28-T8N-42E           |
| 352513  | Mica 24 Millsite | 99-0874402       | 9/8/99        | 9/20/99               | 9/17/99       | 27-T8N-42E           |

*[Handwritten scribble]*

ARIZONA  
 STATE OFFICE  
 PHOENIX, ARIZONA

2005 AUG 25 P 12: 14

RECEIVED  
 BUREAU OF  
 LAND MANAGEMENT

RE 9/21/05

**United States Department of the Interior  
Bureau of Land Management**

BUSINESS & SUPPORT SVCS DIV  
222 N CENTRAL AVE  
PHOENIX, AZ 85004 -2203  
Phone: (602) 417-9200

|         |         |
|---------|---------|
| Receipt |         |
| No:     | 1140888 |

|                                                                    |
|--------------------------------------------------------------------|
| <b>Transaction #:</b> 1180120                                      |
| <b>Date of Transaction:</b> 08/30/2005                             |
| <b>CUSTOMER:</b> AZCO<br>7239 N EL MIRAGE RD<br>GLENDALE, AZ 85307 |

| LINE #        | QTY  | DESCRIPTION                                                                                                                                    | REMARKS         | UNIT PRICE | TOTAL             |
|---------------|------|------------------------------------------------------------------------------------------------------------------------------------------------|-----------------|------------|-------------------|
| 1             | 1.00 | LOCATABLE MINERALS / MINING CLAIMS-NOT NEW-UNADJUD, ONE AUTH NO. ONLY / MINING CLAIM MONEY RECEIVED (455)<br><b>CASES:</b> AMC351306/\$9500.00 | MAINT 2006 (76) | - n/a -    | 9500.00           |
| <b>TOTAL:</b> |      |                                                                                                                                                |                 |            | <b>\$9,500.00</b> |

| PAYMENT INFORMATION |                  |                                                  |                               |
|---------------------|------------------|--------------------------------------------------|-------------------------------|
| 1                   | <b>AMOUNT:</b>   | \$9,500.00                                       | <b>POSTMARKED:</b> 08/26/2005 |
|                     | <b>TYPE:</b>     | CHECK                                            | <b>RECEIVED:</b> 08/29/2005   |
|                     | <b>CHECK NO:</b> | 5693                                             |                               |
|                     | <b>NAME:</b>     | AZCO<br>7239 N EL MIRAGE RD<br>GLENDALE AZ 85307 |                               |

| REMARKS |
|---------|
|         |

This receipt was generated by the automated BLM Collections and Billing System and is a paper representation of a portion of the official electronic record contained therein.

**AZCO**

*Mica Inc.*

7239 N. El Mirage Rd., Glendale, AZ 85307

Tel: (623) 935-0774 • Fax: (623) 935-0781

<http://www.azco.com>

RECEIVED  
BUREAU OF  
LAND MANAGEMENT

2004 AUG 23 P 1:39

ARIZONA  
STATE OFFICE  
PHOENIX, ARIZONA

Amc 351306

351349

352490

August 20, 2004

Bureau of Land Management  
Arizona State Office  
222 North Central Avenue  
Phoenix, AZ 85004-2203

Gentlemen:

Enclosed is our check in the amount of \$9,500 for the payment of the assessment year 2005 Claim Maintenance Fee for our 67 lode and 9 millsite claims as shown on the attached pages.

Please call should you require additional information or have questions.

Yours sincerely,

**AZCO MICA, INC.**



Pierce Carson  
President & CEO

Attachments

ENTERED INTO COMPUTER

10/13/04

**EXHIBIT A**  
**AZCO Mica, Inc.**  
**Black Canyon Mica Project**

| AMC NO. | NAME         | COUNTY BOOK/PAGE | LOCATION DATE | COUNTY RECORDING DATE | BLM REC. DATE | SEC/ TOWNSHIP/ RANGE  |
|---------|--------------|------------------|---------------|-----------------------|---------------|-----------------------|
| 351306  | Spencer #1   | 3642/411         | 2/16/99       | 2/26/99               | 2/25/99       | 18/8N/2E              |
| 351307  | Spencer #2   | 3642/412         | 2/17/99       | 2/26/99               | 2/25/99       | 18/8N/2E              |
| 351308  | Spencer #3   | 3642/413         | 2/16/99       | 2/26/99               | 2/25/99       | 13/8N/1E & 18/8N/2E   |
| 351309  | Spencer #4   | 3642/414         | 2/17/99       | 2/26/99               | 2/25/99       | 13/8N/1E & 18/8N/2E   |
| 351310  | Spencer #5   | 3642/415         | 2/17/99       | 2/26/99               | 2/25/99       | 18/8N/2E              |
| 351311  | Spencer #6   | 3642/416         | 2/16/99       | 2/26/99               | 2/25/99       | 7&18/8N/2E            |
| 351312  | Spencer #7   | 3642/417         | 2/16/99       | 2/26/99               | 2/25/99       | 12/8N/1E & 7&18/8N/2E |
| 351313  | Spencer #8   | 3642/418         | 2/16/99       | 2/26/99               | 2/25/99       | 13/8N/1E & 18/8N/2E   |
| 351314  | Spencer #9   | 3642/419         | 2/17/99       | 2/26/99               | 2/25/99       | 13/8N/1E              |
| 351315  | Spencer #10  | 3642/420         | 2/16/99       | 2/26/99               | 2/25/99       | 12/8N/1E              |
| 351316  | Spencer #11  | 3642/421         | 2/18/99       | 2/26/99               | 2/25/99       | 12/8N/1E              |
| 351317  | Spencer #12  | 3642/422         | 2/18/99       | 2/26/99               | 2/25/99       | 12/8N/1E & 7/8N/2E    |
| 351318  | Spencer #13  | 3642/423         | 2/18/99       | 2/26/99               | 2/25/99       | 7/8N/2E               |
| 351319  | Spencer #14  | 3642/424         | 2/18/99       | 2/26/99               | 2/25/99       | 7/8N/2E               |
| 351320  | Spencer #15  | 3642/425         | 2/16/99       | 2/26/99               | 2/25/99       | 7&18/8N/2E            |
| 351321  | Spencer #16  | 3642/426         | 2/16/99       | 2/26/99               | 2/25/99       | 18/8N/2E              |
| 351322  | Spencer #17  | 3642/427         | 2/17/99       | 2/26/99               | 2/25/99       | 18/8N/2E              |
| 351323  | Spencer #18  | 3642/428         | 2/19/99       | 2/26/99               | 2/25/99       | 7/8N/2E               |
| 351324  | Spencer #19  | 3642/429         | 2/19/99       | 2/26/99               | 2/25/99       | 12/8N/1E & 7/8N/2E    |
| 351325  | Spencer #20  | 3642/430         | 2/19/99       | 2/26/99               | 2/25/99       | 12/8N/1E              |
| 351326  | Spencer #21  | 3642/431         | 2/19/99       | 2/26/99               | 2/25/99       | 7/8N/2E               |
| 351327  | Spencer #22  | 3642/432         | 2/19/99       | 2/26/99               | 2/25/99       | 7/8N/2E               |
| 351328  | Spencer #23  | 3642/433         | 2/19/99       | 2/26/99               | 2/25/99       | 7/8N/2E               |
| 351329  | Spencer #24  | 3642/434         | 2/18/99       | 2/26/99               | 2/25/99       | 7/8N/2E               |
| 351330  | Spencer #25  | 3642/435         | 2/18/99       | 2/26/99               | 2/25/99       | 7/8N/2E               |
| 351331  | Spencer #26  | 3642/436         | 2/18/99       | 2/26/99               | 2/25/99       | 7/8N/2E               |
| 351332  | Spencer #27  | 3642/437         | 2/18/99       | 2/26/99               | 2/25/99       | 7/8N/2E               |
| 351333  | Spencer #28  | 3642/438         | 2/19/99       | 2/26/99               | 2/25/99       | 7/8N/2E               |
| 351334  | Spencer #29  | 3642/439         | 2/19/99       | 2/26/99               | 2/25/99       | 7/8N/2E               |
| 351335  | Spencer #30  | 3642/440         | 2/16/99       | 2/26/99               | 2/25/99       | 7&18/8N/2E            |
| 351336  | Spencer #31  | 3642/441         | 2/16/99       | 2/26/99               | 2/25/99       | 7&18/8N/2E            |
| 351337  | Spencer #32  | 3642/442         | 2/16/99       | 2/26/99               | 2/25/99       | 18/8N/2E              |
| 351338  | Spencer #33  | 3642/443         | 2/16/99       | 2/26/99               | 2/25/99       | 18/8N/2E              |
| 351339  | Spencer #34  | 3642/444         | 2/17/99       | 2/26/99               | 2/25/99       | 18/8N/2E              |
| 351340  | Spencer #35  | 3642/445         | 2/17/99       | 2/26/99               | 2/25/99       | 13/8N/1E              |
| 351341  | Spencer #36  | 3642/446         | 2/17/99       | 2/26/99               | 2/25/99       | 13/8N/1E & 18/8N/2E   |
| 351342  | Spencer #37  | 3642/447         | 2/17/99       | 2/26/99               | 2/25/99       | 18/8N/2E              |
| 351343  | Spencer #38  | 3642/448         | 2/17/99       | 2/26/99               | 2/25/99       | 18/8N/2E              |
| 351344  | Spencer #39  | 3642/449         | 2/17/99       | 2/26/99               | 2/25/99       | 18/8N/2E              |
| 351345  | Spencer #40  | 3642/450         | 2/17/99       | 2/26/99               | 2/25/99       | 18/8N/2E              |
| 351346  | Spencer #41  | 3642/451         | 2/19/99       | 2/26/99               | 2/25/99       | 6&7/8N/2E             |
| 351347  | Spencer #42  | 3642/452         | 2/19/99       | 2/26/99               | 2/25/99       | 6&7/8N/2E             |
| 351348  | Spencer #43  | 3642/453         | 2/19/99       | 2/26/99               | 2/25/99       | 6&7/8N/2E             |
| 351382  | Spencer #77  | 3642/487         | 1/11/99       | 2/26/99               | 2/25/99       | 6&7/8N/2E             |
| 351384  | Spencer #79  | 3642/489         | 1/11/99       | 2/26/99               | 2/25/99       | 6&7/8N/2E             |
| 351427  | Spencer #122 | 3642/532         | 1/7/99        | 2/26/99               | 2/25/99       | 12-8N-1E              |
| 351428  | Spencer #123 | 3642/533         | 12/15/98      | 2/26/99               | 2/25/99       | 13-8N-1E              |
| 351429  | Spencer #124 | 3642/534         | 1/7/99        | 2/26/99               | 2/25/99       | 12-8N-1E              |
| 351430  | Spencer #125 | 3642/535         | 12/15/98      | 2/26/99               | 2/25/99       | 13-8N-1E              |
| 351431  | Spencer #126 | 3642/536         | 1/7/99        | 2/26/99               | 2/25/99       | 12-8N-1E              |
| 351432  | Spencer #127 | 3642/537         | 12/15/98      | 2/26/99               | 2/25/99       | 13-8N-1E              |
| 351451  | Spencer #146 | 3642/556         | 12/15/98      | 2/26/99               | 2/25/99       | 13-8N-1E              |
| 351452  | Spencer #147 | 3642/557         | 12/18/98      | 2/26/99               | 2/25/99       | 13-8N-1E              |
| 351453  | Spencer #148 | 3642/558         | 12/15/98      | 2/26/99               | 2/25/99       | 13-8N-1E              |
| 351454  | Spencer #149 | 3642/559         | 12/18/98      | 2/26/99               | 2/25/99       | 13-8N-1E              |
| 351455  | Spencer #150 | 3642/560         | 12/15/98      | 2/26/99               | 2/25/99       | 12-8N-1E              |
| 351456  | Spencer #151 | 3642/561         | 12/18/98      | 2/26/99               | 2/25/99       | 13-8N-1E              |
| 351457  | Spencer #152 | 3642/562         | 12/15/98      | 2/26/99               | 2/25/99       | 13-8N-1E              |
| 351458  | Spencer #153 | 3642/563         | 12/18/98      | 2/26/99               | 2/25/99       | 13-8N-1E              |
| 351460  | Spencer #155 | 3642/565         | 12/18/98      | 2/26/99               | 2/25/99       | 13-8N-1E              |
| 351462  | Spencer #157 | 3642/567         | 12/18/98      | 2/26/99               | 2/25/99       | 13-8N-1E              |
| 351489  | Spencer #184 | 3642/594         | 12/18/98      | 2/26/99               | 2/25/99       | 13&24-8N-1E           |
| 351491  | Spencer #186 | 3642/596         | 12/18/98      | 2/26/99               | 2/25/99       | 13&24-8N-1E           |
| 351492  | Spencer #187 | 3642/597         | 1/6/99        | 2/26/99               | 2/25/99       | 24-8N-1E              |
| 351493  | Spencer #188 | 3642/598         | 12/18/98      | 2/26/99               | 2/25/99       | 13 & 24-8N-1E         |
| 351494  | Spencer #189 | 3642/599         | 1/6/99        | 2/26/99               | 2/25/99       | 23 & 24-8N-1E         |
| 351495  | Spencer #190 | 3642/600         | 12/18/98      | 2/26/99               | 2/25/99       | 13,14,23 & 24-8N-1E   |

67

AZCO Mica, Inc.  
 7239 N. El Mirage Rd.  
 Glendale, Arizona 85307

Mica Millsite Claims  
 Maricopa County, Arizona

| AMC NO. | NAME             | COUNTY BOOK/PAGE | LOCATION DATE | COUNTY RECORDING DATE | BLM REC. DATE | SEC/TOWNSHIP/RANGE |
|---------|------------------|------------------|---------------|-----------------------|---------------|--------------------|
| 352501  | Mica 12 Millsite | 99-0874390       | 9/8/99        | 9/20/99               | 9/17/99       | 28-T8N-42E         |
| 352503  | Mica 14 Millsite | 99-0874392       | 9/8/99        | 9/20/99               | 9/17/99       | 28-T8N-42E         |
| 352505  | Mica 16 Millsite | 99-0874394       | 9/8/99        | 9/20/99               | 9/17/99       | 28-T8N-42E         |
| 352508  | Mica 19 Millsite | 99-0874397       | 9/8/99        | 9/20/99               | 9/17/99       | 28-T8N-42E         |
| 352509  | Mica 20 Millsite | 99-0874398       | 9/8/99        | 9/20/99               | 9/17/99       | 27-T8N-42E         |
| 352510  | Mica 21 Millsite | 99-0874399       | 9/8/99        | 9/20/99               | 9/17/99       | 28-T8N-42E         |
| 352511  | Mica 22 Millsite | 99-0874400       | 9/8/99        | 9/20/99               | 9/17/99       | 27-T8N-42E         |
| 352512  | Mica 23 Millsite | 99-0874401       | 9/8/99        | 9/20/99               | 9/17/99       | 28-T8N-42E         |
| 352513  | Mica 24 Millsite | 99-0874402       | 9/8/99        | 9/20/99               | 9/17/99       | 27-T8N-42E         |

9

STATE OF ARIZONA  
 DEPARTMENT OF LAND AND WATER  
 LAND RECORDS DIVISION  
 2001 AUG 23 P 1:39 PM  
 2001 AUG 23 P 1:39 PM

**United States Department of the Interior**  
**Bureau of Land Management**  
 BUSINESS & SUPPORT SVCS DIV  
 222 N CENTRAL AVE  
 PHOENIX, AZ 85004 -2203  
 Phone: (602) 417-9200

| Receipt |        |
|---------|--------|
| No:     | 936322 |

**Transaction #:** 970642  
**Date of Transaction:** 08/24/2004

|                  |                                                  |
|------------------|--------------------------------------------------|
| <b>CUSTOMER:</b> | AZCO<br>7239 N EL MIRAGE RD<br>GLENDALE,AZ 85307 |
|------------------|--------------------------------------------------|

| LINE #        | QTY  | DESCRIPTION                                                                                                                            | REMARKS         | UNIT PRICE | TOTAL             |
|---------------|------|----------------------------------------------------------------------------------------------------------------------------------------|-----------------|------------|-------------------|
| 1             | 1.00 | LOCATABLE MINERALS / MINING CLAIMS-NOT NEW-UNADJUD,ONE AUTH NO. ONLY / MINING CLAIM MONEY RECEIVED (455)<br>CASES: AMC351306/\$9500.00 | MAINT 2005 (76) | - n/a -    | 9500.00           |
| <b>TOTAL:</b> |      |                                                                                                                                        |                 |            | <b>\$9,500.00</b> |

| PAYMENT INFORMATION |           |                                                  |             |            |  |
|---------------------|-----------|--------------------------------------------------|-------------|------------|--|
| 1                   | AMOUNT:   | \$9,500.00                                       | POSTMARKED: | 08/19/2004 |  |
|                     | TYPE:     | CHECK                                            | RECEIVED:   | 08/23/2004 |  |
|                     | CHECK NO: | 5432                                             |             |            |  |
|                     | NAME:     | AZCO<br>7239 N EL MIRAGE RD<br>GLENDALE AZ 85307 |             |            |  |

| REMARKS |
|---------|
|         |

This receipt was generated by the automated BLM Collections and Billing System and is a paper representation of a portion of the official electronic record contained therein.



# AZCO MICA, INC.

7239 N. El Mirage Road  
Glendale, AZ 85307

Phone: (623) 935-0774 Fax: (623) 935-0781

August 20, 2003

Bureau of Land Management  
Arizona State Office  
222 N. Central Avenue  
Phoenix, AZ 85004

Gentlemen:

Enclosed is our check for \$7,600 for the payment of the Mining Claim Maintenance (Rental) Fee for our 67 lode and 9 millsite claims as shown on the attached pages.

Please call if you have questions.

Sincerely yours,  
AZCO MICA, INC.

  
Gary Simmerman

Attachments

ARIZONA  
STATE OFFICE  
PHOENIX, ARIZONA

2003 AUG 22 A 10:33

RECEIVED  
BUREAU OF  
LAND MANAGEMENT

ENTERED INTO COMPUTER

9/17/03 PB



**EXHIBIT A**  
**AZCO Mica, Inc.**  
**Black Canyon Mica Project**

| AMC NO. | NAME         | COUNTY BOOK/PAGE | LOCATION DATE | COUNTY RECORDING DATE | BLM REC. DATE | SEC/ TOWNSHIP/ RANGE  |
|---------|--------------|------------------|---------------|-----------------------|---------------|-----------------------|
| 351306  | Spencer #1   | 3642/411         | 2/16/99       | 2/26/99               | 2/25/99       | 18/8N/2E              |
| 351307  | Spencer #2   | 3642/412         | 2/17/99       | 2/26/99               | 2/25/99       | 18/8N/2E              |
| 351308  | Spencer #3   | 3642/413         | 2/16/99       | 2/26/99               | 2/25/99       | 13/8N/1E & 18/8N/2E   |
| 351309  | Spencer #4   | 3642/414         | 2/17/99       | 2/26/99               | 2/25/99       | 13/8N/1E & 18/8N/2E   |
| 351310  | Spencer #5   | 3642/415         | 2/17/99       | 2/26/99               | 2/25/99       | 18/8N/2E              |
| 351311  | Spencer #6   | 3642/416         | 2/16/99       | 2/26/99               | 2/25/99       | 7&18/8N/2E            |
| 351312  | Spencer #7   | 3642/417         | 2/16/99       | 2/26/99               | 2/25/99       | 12/8N/1E & 7&18/8N/2E |
| 351313  | Spencer #8   | 3642/418         | 2/16/99       | 2/26/99               | 2/25/99       | 13/8N/1E & 18/8N/2E   |
| 351314  | Spencer #9   | 3642/419         | 2/17/99       | 2/26/99               | 2/25/99       | 13/8N/1E              |
| 351315  | Spencer #10  | 3642/420         | 2/16/99       | 2/26/99               | 2/25/99       | 12/8N/1E              |
| 351316  | Spencer #11  | 3642/421         | 2/18/99       | 2/26/99               | 2/25/99       | 12/8N/1E              |
| 351317  | Spencer #12  | 3642/422         | 2/18/99       | 2/26/99               | 2/25/99       | 12/8N/1E & 7/8N/2E    |
| 351318  | Spencer #13  | 3642/423         | 2/18/99       | 2/26/99               | 2/25/99       | 7/8N/2E               |
| 351319  | Spencer #14  | 3642/424         | 2/18/99       | 2/26/99               | 2/25/99       | 7/8N/2E               |
| 351320  | Spencer #15  | 3642/425         | 2/16/99       | 2/26/99               | 2/25/99       | 7&18/8N/2E            |
| 351321  | Spencer #16  | 3642/426         | 2/16/99       | 2/26/99               | 2/25/99       | 18/8N/2E              |
| 351322  | Spencer #17  | 3642/427         | 2/17/99       | 2/26/99               | 2/25/99       | 18/8N/2E              |
| 351323  | Spencer #18  | 3642/428         | 2/19/99       | 2/26/99               | 2/25/99       | 7/8N/2E               |
| 351324  | Spencer #19  | 3642/429         | 2/19/99       | 2/26/99               | 2/25/99       | 12/8N/1E & 7/8N/2E    |
| 351325  | Spencer #20  | 3642/430         | 2/19/99       | 2/26/99               | 2/25/99       | 12/8N/1E              |
| 351326  | Spencer #21  | 3642/431         | 2/19/99       | 2/26/99               | 2/25/99       | 7/8N/2E               |
| 351327  | Spencer #22  | 3642/432         | 2/19/99       | 2/26/99               | 2/25/99       | 7/8N/2E               |
| 351328  | Spencer #23  | 3642/433         | 2/19/99       | 2/26/99               | 2/25/99       | 7/8N/2E               |
| 351329  | Spencer #24  | 3642/434         | 2/18/99       | 2/26/99               | 2/25/99       | 7/8N/2E               |
| 351330  | Spencer #25  | 3642/435         | 2/18/99       | 2/26/99               | 2/25/99       | 7/8N/2E               |
| 351331  | Spencer #26  | 3642/436         | 2/18/99       | 2/26/99               | 2/25/99       | 7/8N/2E               |
| 351332  | Spencer #27  | 3642/437         | 2/18/99       | 2/26/99               | 2/25/99       | 7/8N/2E               |
| 351333  | Spencer #28  | 3642/438         | 2/19/99       | 2/26/99               | 2/25/99       | 7/8N/2E               |
| 351334  | Spencer #29  | 3642/439         | 2/19/99       | 2/26/99               | 2/25/99       | 7/8N/2E               |
| 351335  | Spencer #30  | 3642/440         | 2/16/99       | 2/26/99               | 2/25/99       | 7&18/8N/2E            |
| 351336  | Spencer #31  | 3642/441         | 2/16/99       | 2/26/99               | 2/25/99       | 7&18/8N/2E            |
| 351337  | Spencer #32  | 3642/442         | 2/16/99       | 2/26/99               | 2/25/99       | 18/8N/2E              |
| 351338  | Spencer #33  | 3642/443         | 2/16/99       | 2/26/99               | 2/25/99       | 18/8N/2E              |
| 351339  | Spencer #34  | 3642/444         | 2/17/99       | 2/26/99               | 2/25/99       | 18/8N/2E              |
| 351340  | Spencer #35  | 3642/445         | 2/17/99       | 2/26/99               | 2/25/99       | 13/8N/1E              |
| 351341  | Spencer #36  | 3642/446         | 2/17/99       | 2/26/99               | 2/25/99       | 13/8N/1E & 18/8N/2E   |
| 351342  | Spencer #37  | 3642/447         | 2/17/99       | 2/26/99               | 2/25/99       | 18/8N/2E              |
| 351343  | Spencer #38  | 3642/448         | 2/17/99       | 2/26/99               | 2/25/99       | 18/8N/2E              |
| 351344  | Spencer #39  | 3642/449         | 2/17/99       | 2/26/99               | 2/25/99       | 18/8N/2E              |
| 351345  | Spencer #40  | 3642/450         | 2/17/99       | 2/26/99               | 2/25/99       | 18/8N/2E              |
| 351346  | Spencer #41  | 3642/451         | 2/19/99       | 2/26/99               | 2/25/99       | 6&7/8N/2E             |
| 351347  | Spencer #42  | 3642/452         | 2/19/99       | 2/26/99               | 2/25/99       | 6&7/8N/2E             |
| 351348  | Spencer #43  | 3642/453         | 2/19/99       | 2/26/99               | 2/25/99       | 6&7/8N/2E             |
| 351382  | Spencer #77  | 3642/487         | 1/11/99       | 2/26/99               | 2/25/99       | 6&7/8N/2E             |
| 351384  | Spencer #79  | 3642/489         | 1/11/99       | 2/26/99               | 2/25/99       | 6&7/8N/2E             |
| 351427  | Spencer #122 | 3642/532         | 1/7/99        | 2/26/99               | 2/25/99       | 12-8N-1E              |
| 351428  | Spencer #123 | 3642/533         | 12/15/98      | 2/26/99               | 2/25/99       | 13-8N-1E              |
| 351429  | Spencer #124 | 3642/534         | 1/7/99        | 2/26/99               | 2/25/99       | 12-8N-1E              |
| 351430  | Spencer #125 | 3642/535         | 12/15/98      | 2/26/99               | 2/25/99       | 13-8N-1E              |
| 351431  | Spencer #126 | 3642/536         | 1/7/99        | 2/26/99               | 2/25/99       | 12-8N-1E              |
| 351432  | Spencer #127 | 3642/537         | 12/15/98      | 2/26/99               | 2/25/99       | 13-8N-1E              |
| 351451  | Spencer #146 | 3642/556         | 12/15/98      | 2/26/99               | 2/25/99       | 13-8N-1E              |
| 351452  | Spencer #147 | 3642/557         | 12/18/98      | 2/26/99               | 2/25/99       | 13-8N-1E              |
| 351453  | Spencer #148 | 3642/558         | 12/15/98      | 2/26/99               | 2/25/99       | 13-8N-1E              |
| 351454  | Spencer #149 | 3642/559         | 12/18/98      | 2/26/99               | 2/25/99       | 13-8N-1E              |
| 351455  | Spencer #150 | 3642/560         | 12/15/98      | 2/26/99               | 2/25/99       | 12-8N-1E              |
| 351456  | Spencer #151 | 3642/561         | 12/18/98      | 2/26/99               | 2/25/99       | 13-8N-1E              |
| 351457  | Spencer #152 | 3642/562         | 12/15/98      | 2/26/99               | 2/25/99       | 13-8N-1E              |
| 351458  | Spencer #153 | 3642/563         | 12/18/98      | 2/26/99               | 2/25/99       | 13-8N-1E              |
| 351460  | Spencer #155 | 3642/565         | 12/18/98      | 2/26/99               | 2/25/99       | 13-8N-1E              |
| 351462  | Spencer #157 | 3642/567         | 12/18/98      | 2/26/99               | 2/25/99       | 13-8N-1E              |
| 351489  | Spencer #184 | 3642/594         | 12/18/98      | 2/26/99               | 2/25/99       | 13&24-8N-1E           |
| 351491  | Spencer #186 | 3642/596         | 12/18/98      | 2/26/99               | 2/25/99       | 13&24-8N-1E           |
| 351492  | Spencer #187 | 3642/597         | 1/6/99        | 2/26/99               | 2/25/99       | 24-8N-1E              |
| 351493  | Spencer #188 | 3642/598         | 12/18/98      | 2/26/99               | 2/25/99       | 13 & 24-8N-1E         |
| 351494  | Spencer #189 | 3642/599         | 1/6/99        | 2/26/99               | 2/25/99       | 23 & 24-8N-1E         |
| 351495  | Spencer #190 | 3642/600         | 12/18/98      | 2/26/99               | 2/25/99       | 13,14,23 & 24-8N-1E   |

LAND MANAGEMENT  
 SUPERVISOR  
 L. J. ...

ENTERED INTO COMPUTER  
 9/17/03 JB

AZCO Mica, Inc.  
 7239 N. El Mirage Rd.  
 Glendale, Arizona 85307

Mica Millsite Claims  
 Maricopa County, Arizona

| AMC NO. | NAME             | COUNTY BOOK/PAGE | LOCATION DATE | COUNTY RECORDING DATE | BLM REC. DATE | SEC/TOWNSHIP/RANGE |
|---------|------------------|------------------|---------------|-----------------------|---------------|--------------------|
| 352501  | Mica 12 Millsite | 99-0874390       | 9/8/99        | 9/20/99               | 9/17/99       | 28-T8N-42E         |
| 352503  | Mica 14 Millsite | 99-0874392       | 9/8/99        | 9/20/99               | 9/17/99       | 28-T8N-42E         |
| 352505  | Mica 16 Millsite | 99-0874394       | 9/8/99        | 9/20/99               | 9/17/99       | 28-T8N-42E         |
| 352508  | Mica 19 Millsite | 99-0874397       | 9/8/99        | 9/20/99               | 9/17/99       | 28-T8N-42E         |
| 352509  | Mica 20 Millsite | 99-0874398       | 9/8/99        | 9/20/99               | 9/17/99       | 28-T8N-42E         |
| 352510  | Mica 21 Millsite | 99-0874399       | 9/8/99        | 9/20/99               | 9/17/99       | 27-T8N-42E         |
| 352511  | Mica 22 Millsite | 99-0874400       | 9/8/99        | 9/20/99               | 9/17/99       | 27-T8N-42E         |
| 352512  | Mica 23 Millsite | 99-0874401       | 9/8/99        | 9/20/99               | 9/17/99       | 28-T8N-42E         |
| 352513  | Mica 24 Millsite | 99-0874402       | 9/8/99        | 9/20/99               | 9/17/99       | 27-T8N-42E         |

76-2

RECEIVED  
 BUREAU OF  
 LAND MANAGEMENT  
 2003 AUG 22 A 10:33  
 ARIZONA  
 STATE OFFICE  
 PHOENIX, ARIZONA

ENTERED INTO COMPUTER

9/17/03 PB

**United States Department of the Interior  
Bureau of Land Management**

BUSINESS & SUPPORT SVCS DIV  
222 N CENTRAL AVE  
PHOENIX, AZ 85004 -2203  
Phone: (602) 417-9200

Receipt

No: 736488

**Transaction #:** 765985

**Date of Transaction:** 08/22/2003

CUSTOMER: AZCO  
7239 N EL MIRAGE RD  
GLENDALE, AZ 85307

| LINE #                   | QTY  | DESCRIPTION                                                                                                                                    | REMARKS         | UNIT PRICE | TOTAL   |
|--------------------------|------|------------------------------------------------------------------------------------------------------------------------------------------------|-----------------|------------|---------|
| 1                        | 1.00 | LOCATABLE MINERALS / MINING CLAIMS-NOT NEW-UNADJUD, ONE AUTH NO. ONLY / MINING CLAIM MONEY RECEIVED (455)<br><b>CASES: AMC351306/\$7600.00</b> | MAINT 2004 (76) | - n/a -    | 7600.00 |
| <b>TOTAL: \$7,600.00</b> |      |                                                                                                                                                |                 |            |         |

**PAYMENT INFORMATION**

|   |                     |                        |
|---|---------------------|------------------------|
| 1 | AMOUNT: \$7,600.00  | POSTMARKED: 08/21/2003 |
|   | TYPE: CHECK         | RECEIVED: 08/22/2003   |
|   | CHECK NO: 5192      |                        |
|   | NAME: AZCO          |                        |
|   | 7239 N EL MIRAGE RD |                        |
|   | GLENDALE AZ 85307   |                        |

**REMARKS**

This receipt was generated by the automated BLM Collections and Billing System and is a paper representation of a portion of the official electronic record contained therein.

Receipt No. 543016

Trans No. 507636

LEAD FILE #'S \_\_\_\_\_

351306, 351349,

352490

| AMC Number    | Code | Amount         |
|---------------|------|----------------|
| 351306-351362 | 482  | 5,700          |
| 351364        |      | 100            |
| 351366        |      | 100            |
| 351368        |      | 100            |
| 351379-351396 |      | 1,800          |
| 351403-351416 |      | 1,400          |
| 351427-351444 |      | 1,800          |
| 351446        |      | 100            |
| 351451-351470 |      | 2,000          |
| 351472        |      | 100            |
| 351474        |      | 100            |
| 351485        |      | 100            |
| 351487        |      | 100            |
| 351489-351495 |      | 700            |
| 351499        |      | 100            |
| 351499        |      | 100            |
| <b>TOTAL:</b> |      | <b>514,400</b> |

| AMC Number    | Code | Amount        |
|---------------|------|---------------|
| 351501        | 482  | 100           |
| 351503        |      | 100           |
| 351505        |      | 100           |
| 351507        |      | 100           |
| 351509        |      | 100           |
| 351519-351574 |      | 5,600         |
| 352490-352513 |      | 2,400         |
|               |      |               |
|               |      |               |
|               |      |               |
|               |      |               |
|               |      |               |
|               |      |               |
|               |      |               |
|               |      |               |
|               |      |               |
| <b>TOTAL:</b> |      | <b>58,500</b> |

Date of Doc 8/16/02

Date of Rec't 8/19/02

Amount Rec'd 22,900.00

Amount Earned 22,900.00

Date Entered: 9/26/02 AB

Date Verified: " "

Sent to Accts: " "

Date Earned: \_\_\_\_\_

- 480 POL
- 481 NOI
- 482 MAINT
- 396 TRANS
- 635 AMEND

NOTES:

**AZCO MICA, INC.**  
7239 N. El Mirage Road  
Glendale, AZ 85307  
Phone: (623) 935-0774 Fax: (623) 935-0781

August 14, 2002


Bureau of Land Management  
Arizona State Office  
222 N. Central Avenue  
Phoenix, AZ 85004

Gentlemen:

Enclosed is our check for \$22,900 for the payment of the Mining Claim Maintenance (Rental) Fee for our 205 lode and 24 millsite claims as shown on the attached pages.

Please call if you have questions.

Sincerely yours,  
AZCO MICA, INC.



Fred B. Brost, P.E.  
Agent

Attachments

2002 AUG 16 A 9:34  
BUREAU OF LAND MANAGEMENT  
ARIZONA  
STATE OFFICE  
PHOENIX, ARIZONA

229-*ced*

**ENTERED INTO COMPUTER**

9/26/02 AB

**MAINTENANCE FEE PAYMENT**

Mining Claim Maintenance Fee Payment of \$100 per claim or site is due on or before September 1, 2002, in lieu of assessment work for the upcoming assessment year beginning September 1 of the year noted above.

BUREAU OF LAND MANAGEMENT  
ARIZONA STATE OFFICE  
222 NORTH CENTRAL AVENUE  
PHOENIX, AZ 85004  
602-417-9200  
www.az.blm.gov

|                           |                             |
|---------------------------|-----------------------------|
| FOR BLM USE ONLY          |                             |
| NO. OF CLAIMS: <u>229</u> | X \$100 = \$ <u>22,900.</u> |
| RECEIPT NO.: _____        | CHECK NO.: <u>4757</u>      |
| INIT: <u>clh</u>          |                             |

| BLM SERIAL NUMBERS                | NAME OF CLAIMS/SITES |
|-----------------------------------|----------------------|
| AMC <u>See attached pages 1-5</u> |                      |
| AMC _____                         |                      |
| AMC _____                         |                      |
| AMC _____                         |                      |
| AMC _____                         |                      |
| AMC _____                         |                      |
| AMC _____                         |                      |
| AMC _____                         |                      |
| AMC _____                         |                      |
| AMC _____                         |                      |

List additional claims on the reverse side of this form.

CLAIMANT'S NAME: AZCO Mica, Inc.  
ADDRESS: 7239 N El Mirage Rd  
CITY: Glendale STATE: AZ ZIP: 85307  
PHONE: (623) 935 0774

Check here if this is a change of address

|                                             |                    |
|---------------------------------------------|--------------------|
| RECEIVED<br>BUREAU OF<br>LAND MANAGEMENT    | 2002 AUG 16 A 9:34 |
| ARIZONA<br>STATE OFFICE<br>PHOENIX, ARIZONA |                    |
| BLM DATE STAMP                              |                    |

**ENTERED INTO COMPUTER**

9/26/02 ab

BLM SERIAL  
NUMBERS

NAME OF CLAIMS/SITES

AMC \_\_\_\_\_  
AMC \_\_\_\_\_  
AMC \_\_\_\_\_  
AMC \_\_\_\_\_  
AMC \_\_\_\_\_  
AMC \_\_\_\_\_  
AMC \_\_\_\_\_

43 CFR 3833.0-5(e) (August 30, 1994) requires that the names of all of the owners and their current addresses shall be identified on all instruments required to be recorded or filed by the regulation, 43 CFR Subpart 3833.

NAME: AZCO Mica, Inc ADDRESS: 7239 N. El Mirage Rd  
CITY: Glendale STATE: AZ ZIP: 85307 IS THIS A NEW ADDRESS ••

NAME: \_\_\_\_\_ ADDRESS: \_\_\_\_\_  
CITY: \_\_\_\_\_ STATE: \_\_\_\_\_ ZIP: \_\_\_\_\_ IS THIS A NEW ADDRESS ••

NAME: \_\_\_\_\_ ADDRESS: \_\_\_\_\_  
CITY: \_\_\_\_\_ STATE: \_\_\_\_\_ ZIP: \_\_\_\_\_ IS THIS A NEW ADDRESS ••

NAME: \_\_\_\_\_ ADDRESS: \_\_\_\_\_  
CITY: \_\_\_\_\_ STATE: \_\_\_\_\_ ZIP: \_\_\_\_\_ IS THIS A NEW ADDRESS ••

Signature: Fred B. Brent, Agent  
To record with the County, one claimant or an agent must sign.

|                             |                       |
|-----------------------------|-----------------------|
| FOR BLM USE ONLY            |                       |
| DATE ENTERED INTO COMPUTER: | _____                 |
| INITIALS:                   | _____ VERIFIED: _____ |

May 10, 2002

RECEIVED  
BLM AZ STATE OFFICE  
MAY 6 2002

ENTERED INTO COMPUTER  
9/26/02 AB

**AZCO Mica, Inc.  
Black Canyon Mica Project  
Millsite Claims  
Maricopa County, Arizona**

| AMC NO. | NAME             | COUNTY DOCKET | LOCATION DATE | COUNTY RECORDING DATE | BLM REC. DATE | SEC/ TOWNSHIP/ RANGE |
|---------|------------------|---------------|---------------|-----------------------|---------------|----------------------|
| 352490  | MICA 1 MILLSITE  | 99-0874379    | 9/8/99        | 9/20/99               | 9/17/99       | 28-T8N-R2E           |
| 352491  | MICA 2 MILLSITE  | 99-0874380    | 9/8/99        | 9/20/99               | 9/17/99       | 28-T8N-R2E           |
| 352492  | MICA 3 MILLSITE  | 99-0874381    | 9/8/99        | 9/20/99               | 9/17/99       | 28-T8N-R2E           |
| 352493  | MICA 4 MILLSITE  | 99-0874382    | 9/8/99        | 9/20/99               | 9/17/99       | 28-T8N-R2E           |
| 352494  | MICA 5 MILLSITE  | 99-0874383    | 9/8/99        | 9/20/99               | 9/17/99       | 28-T8N-R2E           |
| 352495  | MICA 6 MILLSITE  | 99-0874384    | 9/8/99        | 9/20/99               | 9/17/99       | 28-T8N-R2E           |
| 352496  | MICA 7 MILLSITE  | 99-0874385    | 9/8/99        | 9/20/99               | 9/17/99       | 28-T8N-R2E           |
| 352497  | MICA 8 MILLSITE  | 99-0874386    | 9/8/99        | 9/20/99               | 9/17/99       | 28-T8N-R2E           |
| 352498  | MICA 9 MILLSITE  | 99-0874387    | 9/8/99        | 9/20/99               | 9/17/99       | 28-T8N-R2E           |
| 352499  | MICA 10 MILLSITE | 99-0874388    | 9/8/99        | 9/20/99               | 9/17/99       | 28-T8N-R2E           |
| 352500  | MICA 11 MILLSITE | 99-0874389    | 9/8/99        | 9/20/99               | 9/17/99       | 28-T8N-R2E           |
| 352501  | MICA 12 MILLSITE | 99-0874390    | 9/8/99        | 9/20/99               | 9/17/99       | 28-T8N-R2E           |
| 352502  | MICA 13 MILLSITE | 99-0874391    | 9/8/99        | 9/20/99               | 9/17/99       | 28-T8N-R2E           |
| 352503  | MICA 14 MILLSITE | 99-0874392    | 9/8/99        | 9/20/99               | 9/17/99       | 28-T8N-R2E           |
| 352504  | MICA 15 MILLSITE | 99-0874393    | 9/8/99        | 9/20/99               | 9/17/99       | 28-T8N-R2E           |
| 352505  | MICA 16 MILLSITE | 99-0874394    | 9/8/99        | 9/20/99               | 9/17/99       | 28-T8N-R2E           |
| 352506  | MICA 17 MILLSITE | 99-0874395    | 9/8/99        | 9/20/99               | 9/17/99       | 28-T8N-R2E           |
| 352507  | MICA 18 MILLSITE | 99-0874396    | 9/8/99        | 9/20/99               | 9/17/99       | 28-T8N-R2E           |
| 352508  | MICA 19 MILLSITE | 99-0874397    | 9/8/99        | 9/20/99               | 9/17/99       | 27-T8N-R2E           |
| 352509  | MICA 20 MILLSITE | 99-0874398    | 9/8/99        | 9/20/99               | 9/17/99       | 28-T8N-R2E           |
| 352510  | MICA 21 MILLSITE | 99-0874399    | 9/8/99        | 9/20/99               | 9/17/99       | 27-T8N-R2E           |
| 352511  | MICA 22 MILLSITE | 99-0874400    | 9/8/99        | 9/20/99               | 9/17/99       | 28-T8N-R2E           |
| 352512  | MICA 23 MILLSITE | 99-0874401    | 9/8/99        | 9/20/99               | 9/17/99       | 27-T8N-R2E           |
| 352513  | MICA 24 MILLSITE | 99-0874402    | 9/8/99        | 9/20/99               | 9/17/99       | 28-T8N-R2E           |

RECEIVED  
BLM AZ STATE OFFICE  
SEP 16 2000

pg. 5-24

INTO COMPUTER  
9/26/02 AB



AZCO MICA, INC.  
7239 N. El Mirage Road  
Glendale, Arizona 85037

RECEIVED  
BUREAU OF  
LAND MANAGEMENT  
ARIZONA  
STATE OFFICE  
PHOENIX, ARIZONA  
2002 AUG 16 A  
3:11

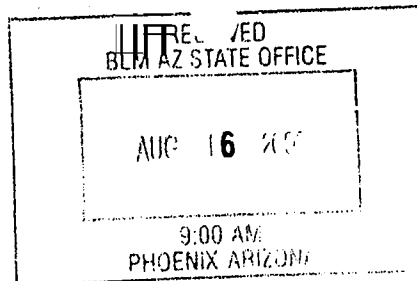
| AMC NO. | CLAIM NAME  | COUNTY BOOK/PAGE | LOCATION DATE | COUNTY REC. DATE | BLM REC. DATE | OWNER           | SEC/TOWN/RANGE          |
|---------|-------------|------------------|---------------|------------------|---------------|-----------------|-------------------------|
| 351306  | SPENCER #1  | 3642/411         | 2/16/99       | 2/26/99          | 2/25/99       | AZCO MICA, INC. | 18-8N-2E                |
| 351307  | SPENCER #2  | 3642/412         | 2/17/99       | 2/26/99          | 2/25/99       | AZCO MICA, INC. | 18-8N-2E                |
| 351308  | SPENCER #3  | 3642/413         | 2/16/99       | 2/26/99          | 2/25/99       | AZCO MICA, INC. | 13-8N-1E & 18-8N-2E     |
| 351309  | SPENCER #4  | 3642/414         | 2/17/99       | 2/26/99          | 2/25/99       | AZCO MICA, INC. | 13-8N-1E & 18-8N-2E     |
| 351310  | SPENCER #5  | 3642/415         | 2/17/99       | 2/26/99          | 2/25/99       | AZCO MICA, INC. | 18-8N-2E                |
| 351311  | SPENCER #6  | 3642/416         | 2/16/99       | 2/26/99          | 2/25/99       | AZCO MICA, INC. | 7 & 18-8N-2E            |
| 351312  | SPENCER #7  | 3642/417         | 2/16/99       | 2/26/99          | 2/25/99       | AZCO MICA, INC. | 12-8N-1E & 7 & 18-8N-2E |
| 351313  | SPENCER #8  | 3642/418         | 2/16/99       | 2/26/99          | 2/25/99       | AZCO MICA, INC. | 13-8N-1E & 18-8N-2E     |
| 351314  | SPENCER #9  | 3642/419         | 2/17/99       | 2/26/99          | 2/25/99       | AZCO MICA, INC. | 13-8N-1E                |
| 351315  | SPENCER #10 | 3642/420         | 2/16/99       | 2/26/99          | 2/25/99       | AZCO MICA, INC. | 12-8N-1E                |
| 351316  | SPENCER #11 | 3642/421         | 2/18/99       | 2/26/99          | 2/25/99       | AZCO MICA, INC. | 12-8N-1E                |
| 351317  | SPENCER #12 | 3642/422         | 2/18/99       | 2/26/99          | 2/25/99       | AZCO MICA, INC. | 12-8N-1E & 7-8N-2E      |
| 351318  | SPENCER #13 | 3642/423         | 2/18/99       | 2/26/99          | 2/25/99       | AZCO MICA, INC. | 7-8N-2E                 |
| 351319  | SPENCER #14 | 3642/424         | 2/18/99       | 2/26/99          | 2/25/99       | AZCO MICA, INC. | 7-8N-2E                 |
| 351320  | SPENCER #15 | 3642/425         | 2/16/99       | 2/26/99          | 2/25/99       | AZCO MICA, INC. | 7 & 18-8N-2E            |
| 351321  | SPENCER #16 | 3642/426         | 2/16/99       | 2/26/99          | 2/25/99       | AZCO MICA, INC. | 18-8N-2E                |
| 351322  | SPENCER #17 | 3642/427         | 2/17/99       | 2/26/99          | 2/25/99       | AZCO MICA, INC. | 18-8N-2E                |
| 351323  | SPENCER #18 | 3642/428         | 2/19/99       | 2/26/99          | 2/25/99       | AZCO MICA, INC. | 7-8N-2E                 |
| 351324  | SPENCER #19 | 3642/429         | 2/19/99       | 2/26/99          | 2/25/99       | AZCO MICA, INC. | 12-8N-1E & 7-8N-2E      |
| 351325  | SPENCER #20 | 3642/430         | 2/19/99       | 2/26/99          | 2/25/99       | AZCO MICA, INC. | 12-8N-1E                |
| 351326  | SPENCER #21 | 3642/431         | 2/19/99       | 2/26/99          | 2/25/99       | AZCO MICA, INC. | 7-8N-2E                 |
| 351327  | SPENCER #22 | 3642/432         | 2/19/99       | 2/26/99          | 2/25/99       | AZCO MICA, INC. | 7-8N-2E                 |
| 351328  | SPENCER #23 | 3642/433         | 2/19/99       | 2/26/99          | 2/25/99       | AZCO MICA, INC. | 7-8N-2E                 |
| 351329  | SPENCER #24 | 3642/434         | 2/18/99       | 2/26/99          | 2/25/99       | AZCO MICA, INC. | 7-8N-2E                 |
| 351330  | SPENCER #25 | 3642/435         | 2/18/99       | 2/26/99          | 2/25/99       | AZCO MICA, INC. | 7-8N-2E                 |
| 351331  | SPENCER #26 | 3642/436         | 2/18/99       | 2/26/99          | 2/25/99       | AZCO MICA, INC. | 7-8N-2E                 |
| 351332  | SPENCER #27 | 3642/437         | 2/18/99       | 2/26/99          | 2/25/99       | AZCO MICA, INC. | 7-8N-2E                 |
| 351333  | SPENCER #28 | 3642/438         | 2/19/99       | 2/26/99          | 2/25/99       | AZCO MICA, INC. | 7-8N-2E                 |
| 351334  | SPENCER #29 | 3642/439         | 2/19/99       | 2/26/99          | 2/25/99       | AZCO MICA, INC. | 7-8N-2E                 |
| 351335  | SPENCER #30 | 3642/440         | 2/16/99       | 2/26/99          | 2/25/99       | AZCO MICA, INC. | 7 & 18-8N-2E            |
| 351336  | SPENCER #31 | 3642/441         | 2/16/99       | 2/26/99          | 2/25/99       | AZCO MICA, INC. | 7 & 18-8N-2E            |
| 351337  | SPENCER #32 | 3642/442         | 2/16/99       | 2/26/99          | 2/25/99       | AZCO MICA, INC. | 18-8N-2E                |
| 351338  | SPENCER #33 | 3642/443         | 2/16/99       | 2/26/99          | 2/25/99       | AZCO MICA, INC. | 18-8N-2E                |
| 351339  | SPENCER #34 | 3642/444         | 2/17/99       | 2/26/99          | 2/25/99       | AZCO MICA, INC. | 18-8N-2E                |
| 351340  | SPENCER #35 | 3642/445         | 2/17/99       | 2/26/99          | 2/25/99       | AZCO MICA, INC. | 13-8N-1E                |
| 351341  | SPENCER #36 | 3642/446         | 2/17/99       | 2/26/99          | 2/25/99       | AZCO MICA, INC. | 13-8N-1E & 18-8N-2E     |
| 351342  | SPENCER #37 | 3642/447         | 2/17/99       | 2/26/99          | 2/25/99       | AZCO MICA, INC. | 18-8N-2E                |
| 351343  | SPENCER #38 | 3642/448         | 2/17/99       | 2/26/99          | 2/25/99       | AZCO MICA, INC. | 18-8N-2E                |
| 351344  | SPENCER #39 | 3642/449         | 2/17/99       | 2/26/99          | 2/25/99       | AZCO MICA, INC. | 18-8N-2E                |
| 351345  | SPENCER #40 | 3642/450         | 2/17/99       | 2/26/99          | 2/25/99       | AZCO MICA, INC. | 18-8N-2E                |
| 351346  | SPENCER #41 | 3642/451         | 2/19/99       | 2/26/99          | 2/25/99       | AZCO MICA, INC. | 6 & 7-8N-R2E            |
| 351347  | SPENCER #42 | 3642/452         | 2/19/99       | 2/26/99          | 2/25/99       | AZCO MICA, INC. | 6 & 7-8N-R2E            |
| 351348  | SPENCER #43 | 3642/453         | 2/19/99       | 2/26/99          | 2/25/99       | AZCO MICA, INC. | 6 & 7-8N-R2E            |
| 351349  | SPENCER #44 | 3642/454         | 1/28/99       | 2/26/99          | 2/25/99       | AZCO MICA, INC. | 6-8N-2E & 31-9N-R2E     |
| 351350  | SPENCER #45 | 3642/455         | 1/28/99       | 2/26/99          | 2/25/99       | AZCO MICA, INC. | 6-8N-2E                 |
| 351351  | SPENCER #46 | 3642/456         | 1/5/99        | 2/26/99          | 2/25/99       | AZCO MICA, INC. | 6-8N-2E & 31-9N-R2E     |
| 351352  | SPENCER #47 | 3642/457         | 1/5/99        | 2/26/99          | 2/25/99       | AZCO MICA, INC. | 6-8N-2E                 |
| 351353  | SPENCER #48 | 3642/458         | 1/5/99        | 2/26/99          | 2/25/99       | AZCO MICA, INC. | 6-8N-2E & 31-9N-R2E     |
| 351354  | SPENCER #49 | 3642/459         | 1/5/99        | 2/26/99          | 2/25/99       | AZCO MICA, INC. | 6-8N-2E                 |
| 351355  | SPENCER #50 | 3642/460         | 1/13/99       | 2/26/99          | 2/25/99       | AZCO MICA, INC. | 6-8N-2E & 31-9N-R2E     |
| 351356  | SPENCER #51 | 3642/461         | 1/12/99       | 2/26/99          | 2/25/99       | AZCO MICA, INC. | 6-8N-2E                 |
| 351357  | SPENCER #52 | 3642/462         | 1/13/99       | 2/26/99          | 2/25/99       | AZCO MICA, INC. | 6-8N-2E & 31-9N-R2E     |
| 351358  | SPENCER #53 | 3642/463         | 1/12/99       | 2/26/99          | 2/25/99       | AZCO MICA, INC. | 6-8N-2E                 |
| 351359  | SPENCER #54 | 3642/464         | 1/13/99       | 2/26/99          | 2/25/99       | AZCO MICA, INC. | 6-8N-2E & 31-9N-R2E     |
| 351360  | SPENCER #55 | 3642/465         | 1/12/99       | 2/26/99          | 2/25/99       | AZCO MICA, INC. | 6-8N-2E                 |
| 351361  | SPENCER #56 | 3642/466         | 1/13/99       | 2/26/99          | 2/25/99       | AZCO MICA, INC. | 6-8N-2E & 31-9N-R2E     |

Pg. 1-50

ENTERED INTO COMPUTER

9/26/02 ab

AZCO MICA, INC.  
7239 N. El Mirage Road  
Glendale, Arizona 85037



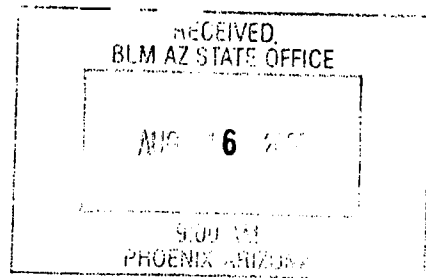
| AMC NO. | CLAIM NAME   | COUNTY BOOK/PAGE | LOCATION DATE | COUNTY REC. DATE | BLM REC. DATE | OWNER           | SEC/TOWN/RANGE |
|---------|--------------|------------------|---------------|------------------|---------------|-----------------|----------------|
| 351362  | SPENCER #57  | 3642/467         | 1/12/99       | 2/26/99          | 2/25/99       | AZCO MICA, INC. | 6-8N-2E        |
| 351364  | SPENCER #59  | 3642/469         | 1/14/99       | 2/26/99          | 2/25/99       | AZCO MICA, INC. | 1-8N-1E        |
| 351366  | SPENCER #61  | 3642/471         | 1/14/99       | 2/26/99          | 2/25/99       | AZCO MICA, INC. | 1-8N-1E        |
| 351368  | SPENCER #63  | 3642/473         | 1/14/99       | 2/26/99          | 2/25/99       | AZCO MICA, INC. | 1-8N-1E        |
| 351379  | SPENCER #74  | 3642/484         | 1/28/99       | 2/26/99          | 2/25/99       | AZCO MICA, INC. | 6-8N-2E        |
| 351380  | SPENCER #75  | 3642/485         | 1/5/99        | 2/26/99          | 2/25/99       | AZCO MICA, INC. | 6-8N-2E        |
| 351381  | SPENCER #76  | 3642/486         | 1/5/99        | 2/26/99          | 2/25/99       | AZCO MICA, INC. | 6-8N-2E        |
| 351382  | SPENCER #77  | 3642/487         | 1/11/99       | 2/26/99          | 2/25/99       | AZCO MICA, INC. | 6 & 7-8N-2E    |
| 351383  | SPENCER #78  | 3642/488         | 1/11/99       | 2/26/99          | 2/25/99       | AZCO MICA, INC. | 6-8N-2E        |
| 351384  | SPENCER #79  | 3642/489         | 1/11/99       | 2/26/99          | 2/25/99       | AZCO MICA, INC. | 6 & 7-8N-2E    |
| 351385  | SPENCER #80  | 3642/490         | 1/11/99       | 2/26/99          | 2/25/99       | AZCO MICA, INC. | 6-8N-2E        |
| 351386  | SPENCER #81  | 3642/491         | 1/11/99       | 2/26/99          | 2/25/99       | AZCO MICA, INC. | 6 & 7-8N-2E    |
| 351387  | SPENCER #82  | 3642/492         | 1/11/99       | 2/26/99          | 2/25/99       | AZCO MICA, INC. | 6-8N-2E        |
| 351388  | SPENCER #83  | 3642/493         | 1/11/99       | 2/26/99          | 2/25/99       | AZCO MICA, INC. | 6 & 7-8N-2E    |
| 351389  | SPENCER #84  | 3642/494         | 1/11/99       | 2/26/99          | 2/25/99       | AZCO MICA, INC. | 6-8N-2E        |
| 351390  | SPENCER #85  | 3642/495         | 1/6/99        | 2/26/99          | 2/25/99       | AZCO MICA, INC. | 1 & 12-8N-1E   |
| 351391  | SPENCER #86  | 3642/496         | 1/6/99        | 2/26/99          | 2/25/99       | AZCO MICA, INC. | 1-8N-1E        |
| 351392  | SPENCER #87  | 3642/497         | 1/6/99        | 2/26/99          | 2/25/99       | AZCO MICA, INC. | 1 & 12-8N-1E   |
| 351393  | SPENCER #88  | 3642/498         | 1/6/99        | 2/26/99          | 2/25/99       | AZCO MICA, INC. | 1-8N-1E        |
| 351394  | SPENCER #89  | 3642/499         | 1/6/99        | 2/26/99          | 2/25/99       | AZCO MICA, INC. | 1 & 12-8N-1E   |
| 351395  | SPENCER #90  | 3642/500         | 1/6/99        | 2/26/99          | 2/25/99       | AZCO MICA, INC. | 1-8N-1E        |
| 351396  | SPENCER #91  | 3642/501         | 1/6/99        | 2/26/99          | 2/25/99       | AZCO MICA, INC. | 1 & 12-8N-1E   |
| 351403  | SPENCER #98  | 3642/508         | 1/8/99        | 2/26/99          | 2/25/99       | AZCO MICA, INC. | 12-8N-1E       |
| 351404  | SPENCER #99  | 3642/509         | 1/6/99        | 2/26/99          | 2/25/99       | AZCO MICA, INC. | 12-8N-1E       |
| 351405  | SPENCER #100 | 3642/510         | 1/8/99        | 2/26/99          | 2/25/99       | AZCO MICA, INC. | 12-8N-1E       |
| 351406  | SPENCER #101 | 3642/511         | 1/6/99        | 2/26/99          | 2/25/99       | AZCO MICA, INC. | 12-8N-1E       |
| 351407  | SPENCER #102 | 3642/512         | 1/8/99        | 2/26/99          | 2/25/99       | AZCO MICA, INC. | 12-8N-1E       |
| 351408  | SPENCER #103 | 3642/513         | 1/6/99        | 2/26/99          | 2/25/99       | AZCO MICA, INC. | 12-8N-1E       |
| 351409  | SPENCER #104 | 3642/514         | 1/8/99        | 2/26/99          | 2/25/99       | AZCO MICA, INC. | 12-8N-1E       |
| 351410  | SPENCER #105 | 3642/515         | 1/6/99        | 2/26/99          | 2/25/99       | AZCO MICA, INC. | 12-8N-1E       |
| 351411  | SPENCER #106 | 3642/516         | 1/8/99        | 2/26/99          | 2/25/99       | AZCO MICA, INC. | 12-8N-1E       |
| 351412  | SPENCER #107 | 3642/517         | 1/6/99        | 2/26/99          | 2/25/99       | AZCO MICA, INC. | 12-8N-1E       |
| 351413  | SPENCER #108 | 3642/518         | 12/8/98       | 2/26/99          | 2/25/99       | AZCO MICA, INC. | 12-8N-1E       |
| 351414  | SPENCER #109 | 3642/519         | 1/14/99       | 2/26/99          | 2/25/99       | AZCO MICA, INC. | 12-8N-1E       |
| 351415  | SPENCER #110 | 3642/520         | 12/8/98       | 2/26/99          | 2/25/99       | AZCO MICA, INC. | 12-8N-1E       |
| 351416  | SPENCER #111 | 3642/521         | 1/14/99       | 2/26/99          | 2/25/99       | AZCO MICA, INC. | 12-8N-1E       |
| 351427  | SPENCER #122 | 3642/532         | 1/7/99        | 2/26/99          | 2/25/99       | AZCO MICA, INC. | 12-8N-1E       |
| 351428  | SPENCER #123 | 3642/533         | 12/15/98      | 2/26/99          | 2/25/99       | AZCO MICA, INC. | 13-8N-1E       |
| 351429  | SPENCER #124 | 3642/534         | 1/7/99        | 2/26/99          | 2/25/99       | AZCO MICA, INC. | 12-8N-1E       |
| 351430  | SPENCER #125 | 3642/535         | 12/15/98      | 2/26/99          | 2/25/99       | AZCO MICA, INC. | 13-8N-1E       |
| 351431  | SPENCER #126 | 3642/536         | 1/7/99        | 2/26/99          | 2/25/99       | AZCO MICA, INC. | 12-8N-1E       |
| 351432  | SPENCER #127 | 3642/537         | 12/15/98      | 2/26/99          | 2/25/99       | AZCO MICA, INC. | 13-8N-1E       |
| 351433  | SPENCER #128 | 3642/538         | 1/7/99        | 2/26/99          | 2/25/99       | AZCO MICA, INC. | 12-8N-1E       |
| 351434  | SPENCER #129 | 3642/539         | 12/15/98      | 2/26/99          | 2/25/99       | AZCO MICA, INC. | 13-8N-1E       |
| 351435  | SPENCER #130 | 3642/540         | 1/19/99       | 2/26/99          | 2/25/99       | AZCO MICA, INC. | 12-8N-1E       |
| 351436  | SPENCER #131 | 3642/541         | 12/15/98      | 2/26/99          | 2/25/99       | AZCO MICA, INC. | 13-8N-1E       |
| 351437  | SPENCER #132 | 3642/542         | 1/19/99       | 2/26/99          | 2/25/99       | AZCO MICA, INC. | 12-8N-1E       |
| 351438  | SPENCER #133 | 3642/543         | 1/21/99       | 2/26/99          | 2/25/99       | AZCO MICA, INC. | 13-8N-1E       |
| 351439  | SPENCER #134 | 3642/544         | 1/19/99       | 2/26/99          | 2/25/99       | AZCO MICA, INC. | 12-8N-1E       |
| 351440  | SPENCER #135 | 3642/545         | 1/21/99       | 2/26/99          | 2/25/99       | AZCO MICA, INC. | 13-8N-1E       |
| 351441  | SPENCER #136 | 3642/546         | 1/19/99       | 2/26/99          | 2/25/99       | AZCO MICA, INC. | 11 & 12-8N-1E  |
| 351442  | SPENCER #137 | 3642/547         | 1/21/99       | 2/26/99          | 2/25/99       | AZCO MICA, INC. | 13 & 14-8N-1E  |
| 351443  | SPENCER #138 | 3642/548         | 1/19/99       | 2/26/99          | 2/25/99       | AZCO MICA, INC. | 11-8N-1E       |
| 351444  | SPENCER #139 | 3642/549         | 1/21/99       | 2/26/99          | 2/25/99       | AZCO MICA, INC. | 14-8N-1E       |
| 351446  | SPENCER #141 | 3642/551         | 1/25/99       | 2/26/99          | 2/25/99       | AZCO MICA, INC. | 14-8N-1E       |
| 351451  | SPENCER #146 | 3642/556         | 12/15/98      | 2/26/99          | 2/25/99       | AZCO MICA, INC. | 13-8N-1E       |

Pg. 2 of 56

ENTERED INTO COMPUTER

9/26/02 AB

AZCO MICA, INC.  
7239 N. El Mirage Road  
Glendale, Arizona 85037



| AMC NO. | CLAIM NAME   | COUNTY BOOK/PAGE | LOCATION DATE | COUNTY REC. DATE | BLM REC. DATE | OWNER           | SEC/TOWN/RANGE      |
|---------|--------------|------------------|---------------|------------------|---------------|-----------------|---------------------|
| 351452  | SPENCER #147 | 3642/557         | 12/18/98      | 2/26/99          | 2/25/99       | AZCO MICA, INC. | 13-8N-1E            |
| 351453  | SPENCER #148 | 3642/558         | 12/15/98      | 2/26/99          | 2/25/99       | AZCO MICA, INC. | 13-8N-1E            |
| 351454  | SPENCER #149 | 3642/559         | 12/18/98      | 2/26/99          | 2/25/99       | AZCO MICA, INC. | 13-8N-1E            |
| 351455  | SPENCER #150 | 3642/560         | 12/15/98      | 2/26/99          | 2/25/99       | AZCO MICA, INC. | 12-8N-1E            |
| 351456  | SPENCER #151 | 3642/561         | 12/18/98      | 2/26/99          | 2/25/99       | AZCO MICA, INC. | 13-8N-1E            |
| 351457  | SPENCER #152 | 3642/562         | 12/15/98      | 2/26/99          | 2/25/99       | AZCO MICA, INC. | 13-8N-1E            |
| 351458  | SPENCER #153 | 3642/563         | 12/18/98      | 2/26/99          | 2/25/99       | AZCO MICA, INC. | 13-8N-1E            |
| 351459  | SPENCER #154 | 3642/564         | 12/15/98      | 2/26/99          | 2/25/99       | AZCO MICA, INC. | 13-8N-1E            |
| 351460  | SPENCER #155 | 3642/565         | 12/18/98      | 2/26/99          | 2/25/99       | AZCO MICA, INC. | 13-8N-1E            |
| 351461  | SPENCER #156 | 3642/566         | 1/20/99       | 2/26/99          | 2/25/99       | AZCO MICA, INC. | 13-8N-1E            |
| 351462  | SPENCER #157 | 3642/567         | 12/18/98      | 2/26/99          | 2/25/99       | AZCO MICA, INC. | 13-8N-1E            |
| 351463  | SPENCER #158 | 3642/568         | 1/20/99       | 2/26/99          | 2/25/99       | AZCO MICA, INC. | 13-8N-1E            |
| 351464  | SPENCER #159 | 3642/569         | 12/18/98      | 2/26/99          | 2/25/99       | AZCO MICA, INC. | 13-8N-1E            |
| 351465  | SPENCER #180 | 3642/570         | 1/20/99       | 2/26/99          | 2/25/99       | AZCO MICA, INC. | 13-8N-1E            |
| 351466  | SPENCER #161 | 3642/571         | 12/18/98      | 2/26/99          | 2/25/99       | AZCO MICA, INC. | 13 & 14-8N-1E       |
| 351467  | SPENCER #162 | 3642/572         | 1/20/99       | 2/26/99          | 2/25/99       | AZCO MICA, INC. | 13 & 14-8N-1E       |
| 351468  | SPENCER #163 | 3642/573         | 12/22/98      | 2/26/99          | 2/25/99       | AZCO MICA, INC. | 14-8N-1E            |
| 351469  | SPENCER #164 | 3642/574         | 1/25/99       | 2/26/99          | 2/25/99       | AZCO MICA, INC. | 14-8N-1E            |
| 351470  | SPENCER #165 | 3642/575         | 12/22/98      | 2/26/99          | 2/25/99       | AZCO MICA, INC. | 14-8N-1E            |
| 351472  | SPENCER #167 | 3642/577         | 12/22/98      | 2/26/99          | 2/25/99       | AZCO MICA, INC. | 14-8N-1E            |
| 351474  | SPENCER #169 | 3642/579         | 12/22/98      | 2/26/99          | 2/25/99       | AZCO MICA, INC. | 14-8N-1E            |
| 351485  | SPENCER #180 | 3642/590         | 12/18/98      | 2/26/99          | 2/25/99       | AZCO MICA, INC. | 14-8N-1E            |
| 351487  | SPENCER #182 | 3642/592         | 12/18/98      | 2/26/99          | 2/25/99       | AZCO MICA, INC. | 13 & 24-8N-1E       |
| 351489  | SPENCER #184 | 3642/594         | 12/18/98      | 2/26/99          | 2/25/99       | AZCO MICA, INC. | 13 & 24-8N-1E       |
| 351490  | SPENCER #185 | 3642/595         | 12/21/98      | 2/26/99          | 2/25/99       | AZCO MICA, INC. | 13 & 24-8N-1E       |
| 351491  | SPENCER #186 | 3642/596         | 12/18/98      | 2/26/99          | 2/25/99       | AZCO MICA, INC. | 24-8N-1E            |
| 351492  | SPENCER #187 | 3642/597         | 1/6/99        | 2/26/99          | 2/25/99       | AZCO MICA, INC. | 13 & 24-8N-1E       |
| 351493  | SPENCER #188 | 3642/598         | 12/18/98      | 2/26/99          | 2/25/99       | AZCO MICA, INC. | 24-8N-1E            |
| 351494  | SPENCER #189 | 3642/599         | 1/6/99        | 2/26/99          | 2/25/99       | AZCO MICA, INC. | 13 & 24-8N-1E       |
| 351495  | SPENCER #190 | 3642/600         | 12/18/98      | 2/26/99          | 2/25/99       | AZCO MICA, INC. | 23 & 24-8N-1E       |
| 351497  | SPENCER #192 | 3642/602         | 12/22/98      | 2/26/99          | 2/25/99       | AZCO MICA, INC. | 13,14,23 & 24-8N-1E |
| 351499  | SPENCER #194 | 3642/604         | 12/22/98      | 2/26/99          | 2/25/99       | AZCO MICA, INC. | 14 & 23-8N-1E       |
| 351501  | SPENCER #196 | 3642/606         | 12/22/98      | 2/26/99          | 2/25/99       | AZCO MICA, INC. | 14 & 23-8N-1E       |
| 351503  | SPENCER #198 | 3642/608         | 12/22/98      | 2/26/99          | 2/25/99       | AZCO MICA, INC. | 14 & 23-8N-1E       |
| 351505  | SPENCER #200 | 3642/610         | 12/29/98      | 2/26/99          | 2/25/99       | AZCO MICA, INC. | 14 & 23-8N-1E       |
| 351507  | SPENCER #202 | 3642/612         | 12/29/98      | 2/26/99          | 2/25/99       | AZCO MICA, INC. | 14 & 23-8N-1E       |
| 351509  | SPENCER #204 | 3642/614         | 12/29/98      | 2/26/99          | 2/25/99       | AZCO MICA, INC. | 14 & 23-8N-1E       |
| 351519  | SPENCER #214 | 3642/624         | 1/27/99       | 2/26/99          | 2/25/99       | AZCO MICA, INC. | 14 & 23-8N-1E       |
| 351520  | SPENCER #215 | 3642/625         | 1/28/99       | 2/26/99          | 2/25/99       | AZCO MICA, INC. | 31-9N-2E            |
| 351521  | SPENCER #216 | 3642/626         | 1/27/99       | 2/26/99          | 2/25/99       | AZCO MICA, INC. | 31-9N-2E            |
| 351522  | SPENCER #217 | 3642/627         | 1/28/99       | 2/26/99          | 2/25/99       | AZCO MICA, INC. | 31-9N-2E            |
| 351523  | SPENCER #218 | 3642/628         | 1/27/99       | 2/26/99          | 2/25/99       | AZCO MICA, INC. | 31-9N-2E            |
| 351524  | SPENCER #219 | 3642/629         | 1/28/99       | 2/26/99          | 2/25/99       | AZCO MICA, INC. | 31-9N-2E            |
| 351525  | SPENCER #220 | 3642/630         | 1/27/99       | 2/26/99          | 2/25/99       | AZCO MICA, INC. | 31-9N-2E            |
| 351526  | SPENCER #221 | 3642/631         | 1/27/99       | 2/26/99          | 2/25/99       | AZCO MICA, INC. | 31-9N-2E            |
| 351527  | SPENCER #222 | 3642/632         | 1/27/99       | 2/26/99          | 2/25/99       | AZCO MICA, INC. | 31-9N-2E            |
| 351528  | SPENCER #223 | 3642/633         | 1/27/99       | 2/26/99          | 2/25/99       | AZCO MICA, INC. | 31-9N-2E            |
| 351529  | SPENCER #224 | 3642/634         | 1/27/99       | 2/26/99          | 2/25/99       | AZCO MICA, INC. | 31-9N-2E            |
| 351530  | SPENCER #225 | 3642/635         | 1/27/99       | 2/26/99          | 2/25/99       | AZCO MICA, INC. | 31-9N-2E            |
| 351531  | SPENCER #226 | 3642/636         | 1/27/99       | 2/26/99          | 2/25/99       | AZCO MICA, INC. | 31-9N-2E            |
| 351532  | SPENCER #227 | 3642/637         | 1/27/99       | 2/26/99          | 2/25/99       | AZCO MICA, INC. | 31-9N-2E            |
| 351533  | SPENCER #228 | 3642/638         | 2/2/99        | 2/26/99          | 2/25/99       | AZCO MICA, INC. | 31-9N-2E            |
| 351534  | SPENCER #229 | 3642/639         | 2/1/99        | 2/26/99          | 2/25/99       | AZCO MICA, INC. | 30-9N-2E            |
| 351535  | SPENCER #230 | 3642/640         | 2/2/99        | 2/26/99          | 2/25/99       | AZCO MICA, INC. | 30 & 31-9N-2E       |
| 351536  | SPENCER #231 | 3642/641         | 2/1/99        | 2/26/99          | 2/25/99       | AZCO MICA, INC. | 30-9N-2E            |
| 351537  | SPENCER #232 | 3642/642         | 2/2/99        | 2/26/99          | 2/25/99       | AZCO MICA, INC. | 30 & 31-9N-2E       |

AZCO MICA, INC.  
 7239 N. El Mirage Road  
 Glendale, Arizona 85037

| AMC NO. | CLAIM NAME   | COUNTY BOOK/PAGE | LOCATION DATE | COUNTY REC. DATE | BLM REC. DATE | OWNER           | SEC/TOWN/RANGE |
|---------|--------------|------------------|---------------|------------------|---------------|-----------------|----------------|
| 351538  | SPENCER #233 | 3642/634         | 2/1/99        | 2/26/99          | 2/25/99       | AZCO MICA, INC. | 30 & 31-9N-2E  |
| 351539  | SPENCER #234 | 3642/644         | 2/2/99        | 2/26/99          | 2/25/99       | AZCO MICA, INC. | 30-9N-2E       |
| 351540  | SPENCER #235 | 3642/645         | 2/1/99        | 2/26/99          | 2/25/99       | AZCO MICA, INC. | 30 & 31-9N-2E  |
| 351541  | SPENCER #236 | 3642/646         | 2/2/99        | 2/26/99          | 2/25/99       | AZCO MICA, INC. | 30-9N-2E       |
| 351542  | SPENCER #237 | 3642/647         | 2/2/99        | 2/26/99          | 2/25/99       | AZCO MICA, INC. | 30 & 31-9N-2E  |
| 351543  | SPENCER #238 | 3642/648         | 2/2/99        | 2/26/99          | 2/25/99       | AZCO MICA, INC. | 30-9N-2E       |
| 351544  | SPENCER #239 | 3642/649         | 2/2/99        | 2/26/99          | 2/25/99       | AZCO MICA, INC. | 30 & 31-9N-2E  |
| 351545  | SPENCER #240 | 3642/650         | 2/2/99        | 2/26/99          | 2/25/99       | AZCO MICA, INC. | 30-9N-2E       |
| 351546  | SPENCER #241 | 3642/651         | 2/2/99        | 2/26/99          | 2/25/99       | AZCO MICA, INC. | 30 & 31-9N-2E  |
| 351547  | SPENCER #242 | 3642/652         | 2/3/99        | 2/26/99          | 2/25/99       | AZCO MICA, INC. | 30-9N-2E       |
| 351548  | SPENCER #243 | 3642/653         | 2/2/99        | 2/26/99          | 2/25/99       | AZCO MICA, INC. | 30-9N-2E       |
| 351549  | SPENCER #244 | 3642/654         | 2/3/99        | 2/26/99          | 2/25/99       | AZCO MICA, INC. | 30-9N-2E       |
| 351550  | SPENCER #245 | 3642/655         | 2/2/99        | 2/26/99          | 2/25/99       | AZCO MICA, INC. | 30-9N-2E       |
| 351551  | SPENCER #246 | 3642/656         | 2/3/99        | 2/26/99          | 2/25/99       | AZCO MICA, INC. | 30-9N-2E       |
| 351552  | SPENCER #247 | 3642/657         | 2/2/99        | 2/26/99          | 2/25/99       | AZCO MICA, INC. | 30-9N-2E       |
| 351553  | SPENCER #248 | 3642/658         | 2/3/99        | 2/26/99          | 2/25/99       | AZCO MICA, INC. | 30-9N-2E       |
| 351554  | SPENCER #249 | 3642/659         | 2/2/99        | 2/26/99          | 2/25/99       | AZCO MICA, INC. | 30-9N-2E       |
| 351555  | SPENCER #250 | 3642/660         | 2/3/99        | 2/26/99          | 2/25/99       | AZCO MICA, INC. | 30-9N-2E       |
| 351556  | SPENCER #251 | 3642/661         | 2/2/99        | 2/26/99          | 2/25/99       | AZCO MICA, INC. | 30-9N-2E       |
| 351557  | SPENCER #252 | 3642/662         | 2/3/99        | 2/26/99          | 2/25/99       | AZCO MICA, INC. | 30-9N-2E       |
| 351558  | SPENCER #253 | 3642/663         | 2/2/99        | 2/26/99          | 2/25/99       | AZCO MICA, INC. | 30-9N-2E       |
| 351559  | SPENCER #254 | 3642/664         | 2/3/99        | 2/26/99          | 2/25/99       | AZCO MICA, INC. | 30-9N-2E       |
| 351560  | SPENCER #255 | 3642/665         | 2/2/99        | 2/26/99          | 2/25/99       | AZCO MICA, INC. | 30-9N-2E       |
| 351561  | SPENCER #256 | 3642/666         | 2/2/99        | 2/26/99          | 2/25/99       | AZCO MICA, INC. | 19-9N-2E       |
| 351562  | SPENCER #257 | 3642/667         | 2/3/99        | 2/26/99          | 2/25/99       | AZCO MICA, INC. | 19 & 30-9N-2E  |
| 351563  | SPENCER #258 | 3642/668         | 2/2/99        | 2/26/99          | 2/25/99       | AZCO MICA, INC. | 19-9N-2E       |
| 351564  | SPENCER #259 | 3642/669         | 2/3/99        | 2/26/99          | 2/25/99       | AZCO MICA, INC. | 19 & 30-9N-2E  |
| 351565  | SPENCER #260 | 3642/670         | 2/2/99        | 2/26/99          | 2/25/99       | AZCO MICA, INC. | 19-9N-2E       |
| 351566  | SPENCER #261 | 3642/671         | 2/3/99        | 2/26/99          | 2/25/99       | AZCO MICA, INC. | 19 & 30-9N-2E  |
| 351567  | SPENCER #262 | 3642/672         | 2/2/99        | 2/26/99          | 2/25/99       | AZCO MICA, INC. | 19-9N-2E       |
| 351568  | SPENCER #263 | 3642/673         | 2/3/99        | 2/26/99          | 2/25/99       | AZCO MICA, INC. | 19 & 30-9N-2E  |
| 351569  | SPENCER #264 | 3642/674         | 2/2/99        | 2/26/99          | 2/25/99       | AZCO MICA, INC. | 19-9N-2E       |
| 351570  | SPENCER #265 | 3642/675         | 2/3/99        | 2/26/99          | 2/25/99       | AZCO MICA, INC. | 19 & 30-9N-2E  |
| 351571  | SPENCER #266 | 3642/676         | 2/2/99        | 2/26/99          | 2/25/99       | AZCO MICA, INC. | 19-9N-2E       |
| 351572  | SPENCER #267 | 3642/677         | 2/3/99        | 2/26/99          | 2/25/99       | AZCO MICA, INC. | 19 & 30-9N-2E  |
| 351573  | SPENCER #268 | 3642/678         | 2/2/99        | 2/26/99          | 2/25/99       | AZCO MICA, INC. | 19-9N-2E       |
| 351574  | SPENCER #269 | 3642/679         | 2/3/99        | 2/26/99          | 2/25/99       | AZCO MICA, INC. | 19 & 30-9N-2E  |

17

RECEIVED  
 BLM AZ STATE OFFICE  
 JUN 6 1999

Pg. 4 of 7

ENTERED INTO COMPUTER  
 9/26/02 AB

**United States Department of the Interior**  
**Bureau of Land Management**  
 BUSINESS & SUPPORT SVCS DIV  
 222 N CENTRAL AVE  
 PHOENIX, AZ 85004 -2203  
 Phone: (602) 417-9200

|         |        |
|---------|--------|
| Receipt |        |
| No:     | 543016 |

|                                                                    |
|--------------------------------------------------------------------|
| <b>Transaction #:</b> 567636                                       |
| <b>Date of Transaction:</b> 08/19/2002                             |
| <b>CUSTOMER:</b> AZCO<br>7239 N EL MIRAGE RD<br>GLENDALE, AZ 85307 |

| LINE #        | QTY  | DESCRIPTION                                                                                                                              | REMARKS          | UNIT PRICE | TOTAL              |
|---------------|------|------------------------------------------------------------------------------------------------------------------------------------------|------------------|------------|--------------------|
| 1             | 1.00 | LOCATABLE MINERALS / MINING CLAIMS-NOT NEW-UNADJUD, ONE AUTH NO. ONLY / MINING CLAIM MONEY RECEIVED (455)<br>CASES: AMC351306/\$22900.00 | MAINT 2003 (229) | - n/a -    | 22900.00           |
| <b>TOTAL:</b> |      |                                                                                                                                          |                  |            | <b>\$22,900.00</b> |

| PAYMENT INFORMATION |                  |                                                  |                    |            |  |
|---------------------|------------------|--------------------------------------------------|--------------------|------------|--|
| 1                   | <b>AMOUNT:</b>   | \$22,900.00                                      | <b>POSTMARKED:</b> | 08/15/2002 |  |
|                     | <b>TYPE:</b>     | CHECK                                            | <b>RECEIVED:</b>   | 08/16/2002 |  |
|                     | <b>CHECK NO:</b> | 4757                                             |                    |            |  |
|                     | <b>NAME:</b>     | AZCO<br>7239 N EL MIRAGE RD<br>GLENDALE AZ 85307 |                    |            |  |

|         |
|---------|
| REMARKS |
|         |

This receipt was generated by the automated BLM Collections and Billing System and is a paper representation of a portion of the official electronic record contained therein.



# AZCO MICA, INC.

7239 N. El Mirage Road  
Glendale, AZ 85307  
Phone: (623) 935-0774 Fax: (623) 935-0781

August 14, 2001


Bureau of Land Management  
Arizona State Office  
222 N. Central Avenue  
Phoenix, AZ 85004

Gentlemen:

Enclosed is our check for \$22,900 for the payment of the Mining Claim Maintenance (Rental) Fee for our 205 lode and 24 millsite claims as shown on Exhibits A and B (attached).

Please call if you have questions.

Sincerely yours,  
AZCO MICA, INC.

  
Fred B. Brost, P.E.  
Agent

Attachments

ARIZONA  
STATE OFFICE  
PHOENIX, ARIZONA

2001 AUG 17 A 9:32

RECEIVED  
BUREAU OF  
LAND MANAGEMENT

ENTERED INTO COMPUTER

*JM 10/25/01*

RECEIVED  
BUREAU OF  
LAND MANAGEMENT

2001 AUG 17 A 9:32

AZCO MICA, INC.  
7239 N. El Mirage Road  
Glendale, Arizona 85037

ARIZONA  
STATE OFFICE  
PHOENIX, ARIZONA

EXHIBIT "A"  
PAGE 1 OF 4

| AMC NO. | CLAIM NAME  | COUNTY BOOK/PAGE | LOCATION DATE | COUNTY REC. DATE | BLM REC. DATE | OWNER           | SEC/TOWN/RANGE          |
|---------|-------------|------------------|---------------|------------------|---------------|-----------------|-------------------------|
| 351306  | SPENCER #1  | 3642/411         | 2/16/99       | 2/26/99          | 2/25/99       | AZCO MICA, INC. | 18-8N-2E                |
| 351307  | SPENCER #2  | 3642/412         | 2/17/99       | 2/26/99          | 2/25/99       | AZCO MICA, INC. | 18-8N-2E                |
| 351308  | SPENCER #3  | 3642/413         | 2/16/99       | 2/26/99          | 2/25/99       | AZCO MICA, INC. | 13-8N-1E & 18-8N-2E     |
| 351309  | SPENCER #4  | 3642/414         | 2/17/99       | 2/26/99          | 2/25/99       | AZCO MICA, INC. | 13-8N-1E & 18-8N-2E     |
| 351310  | SPENCER #5  | 3642/415         | 2/17/99       | 2/26/99          | 2/25/99       | AZCO MICA, INC. | 18-8N-2E                |
| 351311  | SPENCER #6  | 3642/416         | 2/16/99       | 2/26/99          | 2/25/99       | AZCO MICA, INC. | 7 & 18-8N-2E            |
| 351312  | SPENCER #7  | 3642/417         | 2/16/99       | 2/26/99          | 2/25/99       | AZCO MICA, INC. | 12-8N-1E & 7 & 18-8N-2E |
| 351313  | SPENCER #8  | 3642/418         | 2/16/99       | 2/26/99          | 2/25/99       | AZCO MICA, INC. | 13-8N-1E & 18-8N-2E     |
| 351314  | SPENCER #9  | 3642/419         | 2/17/99       | 2/26/99          | 2/25/99       | AZCO MICA, INC. | 13-8N-1E                |
| 351315  | SPENCER #10 | 3642/420         | 2/16/99       | 2/26/99          | 2/25/99       | AZCO MICA, INC. | 12-8N-1E                |
| 351316  | SPENCER #11 | 3642/421         | 2/18/99       | 2/26/99          | 2/25/99       | AZCO MICA, INC. | 12-8N-1E                |
| 351317  | SPENCER #12 | 3642/422         | 2/18/99       | 2/26/99          | 2/25/99       | AZCO MICA, INC. | 12-8N-1E & 7-8N-2E      |
| 351318  | SPENCER #13 | 3642/423         | 2/18/99       | 2/26/99          | 2/25/99       | AZCO MICA, INC. | 7-8N-2E                 |
| 351319  | SPENCER #14 | 3642/424         | 2/18/99       | 2/26/99          | 2/25/99       | AZCO MICA, INC. | 7-8N-2E                 |
| 351320  | SPENCER #15 | 3642/425         | 2/16/99       | 2/26/99          | 2/25/99       | AZCO MICA, INC. | 7 & 18-8N-2E            |
| 351321  | SPENCER #16 | 3642/426         | 2/16/99       | 2/26/99          | 2/25/99       | AZCO MICA, INC. | 18-8N-2E                |
| 351322  | SPENCER #17 | 3642/427         | 2/17/99       | 2/26/99          | 2/25/99       | AZCO MICA, INC. | 18-8N-2E                |
| 351323  | SPENCER #18 | 3642/428         | 2/19/99       | 2/26/99          | 2/25/99       | AZCO MICA, INC. | 7-8N-2E                 |
| 351324  | SPENCER #19 | 3642/429         | 2/19/99       | 2/26/99          | 2/25/99       | AZCO MICA, INC. | 12-8N-1E & 7-8N-2E      |
| 351325  | SPENCER #20 | 3642/430         | 2/19/99       | 2/26/99          | 2/25/99       | AZCO MICA, INC. | 12-8N-1E                |
| 351326  | SPENCER #21 | 3642/431         | 2/19/99       | 2/26/99          | 2/25/99       | AZCO MICA, INC. | 7-8N-2E                 |
| 351327  | SPENCER #22 | 3642/432         | 2/19/99       | 2/26/99          | 2/25/99       | AZCO MICA, INC. | 7-8N-2E                 |
| 351328  | SPENCER #23 | 3642/433         | 2/19/99       | 2/26/99          | 2/25/99       | AZCO MICA, INC. | 7-8N-2E                 |
| 351329  | SPENCER #24 | 3642/434         | 2/18/99       | 2/26/99          | 2/25/99       | AZCO MICA, INC. | 7-8N-2E                 |
| 351330  | SPENCER #25 | 3642/435         | 2/18/99       | 2/26/99          | 2/25/99       | AZCO MICA, INC. | 7-8N-2E                 |
| 351331  | SPENCER #26 | 3642/436         | 2/18/99       | 2/26/99          | 2/25/99       | AZCO MICA, INC. | 7-8N-2E                 |
| 351332  | SPENCER #27 | 3642/437         | 2/18/99       | 2/26/99          | 2/25/99       | AZCO MICA, INC. | 7-8N-2E                 |
| 351333  | SPENCER #28 | 3642/438         | 2/19/99       | 2/26/99          | 2/25/99       | AZCO MICA, INC. | 7-8N-2E                 |
| 351334  | SPENCER #29 | 3642/439         | 2/19/99       | 2/26/99          | 2/25/99       | AZCO MICA, INC. | 7-8N-2E                 |
| 351335  | SPENCER #30 | 3642/440         | 2/16/99       | 2/26/99          | 2/25/99       | AZCO MICA, INC. | 7 & 18-8N-2E            |
| 351336  | SPENCER #31 | 3642/441         | 2/16/99       | 2/26/99          | 2/25/99       | AZCO MICA, INC. | 7 & 18-8N-2E            |
| 351337  | SPENCER #32 | 3642/442         | 2/16/99       | 2/26/99          | 2/25/99       | AZCO MICA, INC. | 18-8N-2E                |
| 351338  | SPENCER #33 | 3642/443         | 2/16/99       | 2/26/99          | 2/25/99       | AZCO MICA, INC. | 18-8N-2E                |
| 351339  | SPENCER #34 | 3642/444         | 2/17/99       | 2/26/99          | 2/25/99       | AZCO MICA, INC. | 18-8N-2E                |
| 351340  | SPENCER #35 | 3642/445         | 2/17/99       | 2/26/99          | 2/25/99       | AZCO MICA, INC. | 13-8N-1E                |
| 351341  | SPENCER #36 | 3642/446         | 2/17/99       | 2/26/99          | 2/25/99       | AZCO MICA, INC. | 13-8N-1E & 18-8N-2E     |
| 351342  | SPENCER #37 | 3642/447         | 2/17/99       | 2/26/99          | 2/25/99       | AZCO MICA, INC. | 18-8N-2E                |
| 351343  | SPENCER #38 | 3642/448         | 2/17/99       | 2/26/99          | 2/25/99       | AZCO MICA, INC. | 18-8N-2E                |
| 351344  | SPENCER #39 | 3642/449         | 2/17/99       | 2/26/99          | 2/25/99       | AZCO MICA, INC. | 18-8N-2E                |
| 351345  | SPENCER #40 | 3642/450         | 2/17/99       | 2/26/99          | 2/25/99       | AZCO MICA, INC. | 18-8N-2E                |
| 351346  | SPENCER #41 | 3642/451         | 2/19/99       | 2/26/99          | 2/25/99       | AZCO MICA, INC. | 6 & 7-8N-R2E            |
| 351347  | SPENCER #42 | 3642/452         | 2/19/99       | 2/26/99          | 2/25/99       | AZCO MICA, INC. | 6 & 7-8N-R2E            |
| 351348  | SPENCER #43 | 3642/453         | 2/19/99       | 2/26/99          | 2/25/99       | AZCO MICA, INC. | 6 & 7-8N-R2E            |
| 351349  | SPENCER #44 | 3642/454         | 1/28/99       | 2/26/99          | 2/25/99       | AZCO MICA, INC. | 6-8N-2E & 31-9N-R2E     |
| 351350  | SPENCER #45 | 3642/455         | 1/28/99       | 2/26/99          | 2/25/99       | AZCO MICA, INC. | 6-8N-2E                 |
| 351351  | SPENCER #46 | 3642/456         | 1/5/99        | 2/26/99          | 2/25/99       | AZCO MICA, INC. | 6-8N-2E & 31-9N-R2E     |
| 351352  | SPENCER #47 | 3642/457         | 1/5/99        | 2/26/99          | 2/25/99       | AZCO MICA, INC. | 6-8N-2E                 |
| 351353  | SPENCER #48 | 3642/458         | 1/5/99        | 2/26/99          | 2/25/99       | AZCO MICA, INC. | 6-8N-2E & 31-9N-R2E     |
| 351354  | SPENCER #49 | 3642/459         | 1/5/99        | 2/26/99          | 2/25/99       | AZCO MICA, INC. | 6-8N-2E                 |
| 351355  | SPENCER #50 | 3642/460         | 1/13/99       | 2/26/99          | 2/25/99       | AZCO MICA, INC. | 6-8N-2E & 31-9N-R2E     |
| 351356  | SPENCER #51 | 3642/461         | 1/12/99       | 2/26/99          | 2/25/99       | AZCO MICA, INC. | 6-8N-2E                 |
| 351357  | SPENCER #52 | 3642/462         | 1/13/99       | 2/26/99          | 2/25/99       | AZCO MICA, INC. | 6-8N-2E & 31-9N-R2E     |
| 351358  | SPENCER #53 | 3642/463         | 1/12/99       | 2/26/99          | 2/25/99       | AZCO MICA, INC. | 6-8N-2E                 |
| 351359  | SPENCER #54 | 3642/464         | 1/13/99       | 2/26/99          | 2/25/99       | AZCO MICA, INC. | 6-8N-2E & 31-9N-R2E     |
| 351360  | SPENCER #55 | 3642/465         | 1/12/99       | 2/26/99          | 2/25/99       | AZCO MICA, INC. | 6-8N-2E                 |
| 351361  | SPENCER #56 | 3642/466         | 1/13/99       | 2/26/99          | 2/25/99       | AZCO MICA, INC. | 6-8N-2E & 31-9N-R2E     |

56

ENTERED INTO COMPUTER

ADM 10/25/01



RECEIVED  
BUREAU OF  
LAND MANAGEMENT

2001 AUG 17 A 9:32

AZCO MICA, INC.  
7239 N. El Mirage Road  
Glendale, Arizona 85037

ARIZONA  
STATE OFFICE  
PHOENIX, ARIZONA

EXHIBIT "A"  
PAGE 2 OF 4

| AMC NO. | CLAIM NAME   | COUNTY BOOK/PAGE | LOCATION DATE | COUNTY REC. DATE | BLM REC. DATE | OWNER           | SEC/TOWN/RANGE |
|---------|--------------|------------------|---------------|------------------|---------------|-----------------|----------------|
| 351362  | SPENCER #57  | 3642/467         | 1/12/99       | 2/26/99          | 2/25/99       | AZCO MICA, INC. | 6-8N-2E        |
| 351364  | SPENCER #59  | 3642/469         | 1/14/99       | 2/26/99          | 2/25/99       | AZCO MICA, INC. | 1-8N-1E        |
| 351366  | SPENCER #61  | 3642/471         | 1/14/99       | 2/26/99          | 2/25/99       | AZCO MICA, INC. | 1-8N-1E        |
| 351368  | SPENCER #63  | 3642/473         | 1/14/99       | 2/26/99          | 2/25/99       | AZCO MICA, INC. | 1-8N-1E        |
| 351379  | SPENCER #74  | 3642/484         | 1/28/99       | 2/26/99          | 2/25/99       | AZCO MICA, INC. | 6-8N-2E        |
| 351380  | SPENCER #75  | 3642/485         | 1/5/99        | 2/26/99          | 2/25/99       | AZCO MICA, INC. | 6-8N-2E        |
| 351381  | SPENCER #76  | 3642/486         | 1/5/99        | 2/26/99          | 2/25/99       | AZCO MICA, INC. | 6-8N-2E        |
| 351382  | SPENCER #77  | 3642/487         | 1/11/99       | 2/26/99          | 2/25/99       | AZCO MICA, INC. | 6 & 7-8N-2E    |
| 351383  | SPENCER #78  | 3642/488         | 1/11/99       | 2/26/99          | 2/25/99       | AZCO MICA, INC. | 6-8N-2E        |
| 351384  | SPENCER #79  | 3642/489         | 1/11/99       | 2/26/99          | 2/25/99       | AZCO MICA, INC. | 6 & 7-8N-2E    |
| 351385  | SPENCER #80  | 3642/490         | 1/11/99       | 2/26/99          | 2/25/99       | AZCO MICA, INC. | 6-8N-2E        |
| 351386  | SPENCER #81  | 3642/491         | 1/11/99       | 2/26/99          | 2/25/99       | AZCO MICA, INC. | 6 & 7-8N-2E    |
| 351387  | SPENCER #82  | 3642/492         | 1/11/99       | 2/26/99          | 2/25/99       | AZCO MICA, INC. | 6-8N-2E        |
| 351388  | SPENCER #83  | 3642/493         | 1/11/99       | 2/26/99          | 2/25/99       | AZCO MICA, INC. | 6 & 7-8N-2E    |
| 351389  | SPENCER #84  | 3642/494         | 1/11/99       | 2/26/99          | 2/25/99       | AZCO MICA, INC. | 6-8N-2E        |
| 351390  | SPENCER #85  | 3642/495         | 1/6/99        | 2/26/99          | 2/25/99       | AZCO MICA, INC. | 1 & 12-8N-1E   |
| 351391  | SPENCER #86  | 3642/496         | 1/6/99        | 2/26/99          | 2/25/99       | AZCO MICA, INC. | 1-8N-1E        |
| 351392  | SPENCER #87  | 3642/497         | 1/6/99        | 2/26/99          | 2/25/99       | AZCO MICA, INC. | 1 & 12-8N-1E   |
| 351393  | SPENCER #88  | 3642/498         | 1/6/99        | 2/26/99          | 2/25/99       | AZCO MICA, INC. | 1-8N-1E        |
| 351394  | SPENCER #89  | 3642/499         | 1/6/99        | 2/26/99          | 2/25/99       | AZCO MICA, INC. | 1 & 12-8N-1E   |
| 351395  | SPENCER #90  | 3642/500         | 1/6/99        | 2/26/99          | 2/25/99       | AZCO MICA, INC. | 1-8N-1E        |
| 351396  | SPENCER #91  | 3642/501         | 1/6/99        | 2/26/99          | 2/25/99       | AZCO MICA, INC. | 1 & 12-8N-1E   |
| 351403  | SPENCER #98  | 3642/508         | 1/8/99        | 2/26/99          | 2/25/99       | AZCO MICA, INC. | 12-8N-1E       |
| 351404  | SPENCER #99  | 3642/509         | 1/6/99        | 2/26/99          | 2/25/99       | AZCO MICA, INC. | 12-8N-1E       |
| 351405  | SPENCER #100 | 3642/510         | 1/8/99        | 2/26/99          | 2/25/99       | AZCO MICA, INC. | 12-8N-1E       |
| 351406  | SPENCER #101 | 3642/511         | 1/6/99        | 2/26/99          | 2/25/99       | AZCO MICA, INC. | 12-8N-1E       |
| 351407  | SPENCER #102 | 3642/512         | 1/8/99        | 2/26/99          | 2/25/99       | AZCO MICA, INC. | 12-8N-1E       |
| 351408  | SPENCER #103 | 3642/513         | 1/6/99        | 2/26/99          | 2/25/99       | AZCO MICA, INC. | 12-8N-1E       |
| 351409  | SPENCER #104 | 3642/514         | 1/8/99        | 2/26/99          | 2/25/99       | AZCO MICA, INC. | 12-8N-1E       |
| 351410  | SPENCER #105 | 3642/515         | 1/6/99        | 2/26/99          | 2/25/99       | AZCO MICA, INC. | 12-8N-1E       |
| 351411  | SPENCER #106 | 3642/516         | 1/8/99        | 2/26/99          | 2/25/99       | AZCO MICA, INC. | 12-8N-1E       |
| 351412  | SPENCER #107 | 3642/517         | 1/6/99        | 2/26/99          | 2/25/99       | AZCO MICA, INC. | 12-8N-1E       |
| 351413  | SPENCER #108 | 3642/518         | 12/8/98       | 2/26/99          | 2/25/99       | AZCO MICA, INC. | 12-8N-1E       |
| 351414  | SPENCER #109 | 3642/519         | 1/14/99       | 2/26/99          | 2/25/99       | AZCO MICA, INC. | 12-8N-1E       |
| 351415  | SPENCER #110 | 3642/520         | 12/8/98       | 2/26/99          | 2/25/99       | AZCO MICA, INC. | 12-8N-1E       |
| 351416  | SPENCER #111 | 3642/521         | 1/14/99       | 2/26/99          | 2/25/99       | AZCO MICA, INC. | 12-8N-1E       |
| 351427  | SPENCER #122 | 3642/532         | 1/7/99        | 2/26/99          | 2/25/99       | AZCO MICA, INC. | 12-8N-1E       |
| 351428  | SPENCER #123 | 3642/533         | 12/15/98      | 2/26/99          | 2/25/99       | AZCO MICA, INC. | 13-8N-1E       |
| 351429  | SPENCER #124 | 3642/534         | 1/7/99        | 2/26/99          | 2/25/99       | AZCO MICA, INC. | 12-8N-1E       |
| 351430  | SPENCER #125 | 3642/535         | 12/15/98      | 2/26/99          | 2/25/99       | AZCO MICA, INC. | 13-8N-1E       |
| 351431  | SPENCER #126 | 3642/536         | 1/7/99        | 2/26/99          | 2/25/99       | AZCO MICA, INC. | 12-8N-1E       |
| 351432  | SPENCER #127 | 3642/537         | 12/15/98      | 2/26/99          | 2/25/99       | AZCO MICA, INC. | 13-8N-1E       |
| 351433  | SPENCER #128 | 3642/538         | 1/7/99        | 2/26/99          | 2/25/99       | AZCO MICA, INC. | 12-8N-1E       |
| 351434  | SPENCER #129 | 3642/539         | 12/15/98      | 2/26/99          | 2/25/99       | AZCO MICA, INC. | 13-8N-1E       |
| 351435  | SPENCER #130 | 3642/540         | 1/19/99       | 2/26/99          | 2/25/99       | AZCO MICA, INC. | 12-8N-1E       |
| 351436  | SPENCER #131 | 3642/541         | 12/15/98      | 2/26/99          | 2/25/99       | AZCO MICA, INC. | 13-8N-1E       |
| 351437  | SPENCER #132 | 3642/542         | 1/19/99       | 2/26/99          | 2/25/99       | AZCO MICA, INC. | 12-8N-1E       |
| 351438  | SPENCER #133 | 3642/543         | 1/21/99       | 2/26/99          | 2/25/99       | AZCO MICA, INC. | 13-8N-1E       |
| 351439  | SPENCER #134 | 3642/544         | 1/19/99       | 2/26/99          | 2/25/99       | AZCO MICA, INC. | 12-8N-1E       |
| 351440  | SPENCER #135 | 3642/545         | 1/21/99       | 2/26/99          | 2/25/99       | AZCO MICA, INC. | 13-8N-1E       |
| 351441  | SPENCER #136 | 3642/546         | 1/19/99       | 2/26/99          | 2/25/99       | AZCO MICA, INC. | 11 & 12-8N-1E  |
| 351442  | SPENCER #137 | 3642/547         | 1/21/99       | 2/26/99          | 2/25/99       | AZCO MICA, INC. | 13 & 14-8N-1E  |
| 351443  | SPENCER #138 | 3642/548         | 1/19/99       | 2/26/99          | 2/25/99       | AZCO MICA, INC. | 11-8N-1E       |
| 351444  | SPENCER #139 | 3642/549         | 1/21/99       | 2/26/99          | 2/25/99       | AZCO MICA, INC. | 14-8N-1E       |
| 351446  | SPENCER #141 | 3642/551         | 1/25/99       | 2/26/99          | 2/25/99       | AZCO MICA, INC. | 14-8N-1E       |
| 351451  | SPENCER #146 | 3642/556         | 12/15/98      | 2/26/99          | 2/25/99       | AZCO MICA, INC. | 13-8N-1E       |

36

ENTERED INTO COMPUTER

2/27/01

RECEIVED  
BUREAU OF  
LAND MANAGEMENT

2001 AUG 17 A 9:34

AZCO MICA, INC.  
7239 N. El Mirage Road  
Glendale, Arizona 85037

ARIZONA  
STATE OFFICE  
PHOENIX, ARIZONA

EXHIBIT "A"  
PAGE 3 OF 4

| AMC NO. | CLAIM NAME   | COUNTY BOOK/PAGE | LOCATION DATE | COUNTY REC. DATE | BLM REC. DATE | OWNER           | SEC/TOWN/RANGE      |
|---------|--------------|------------------|---------------|------------------|---------------|-----------------|---------------------|
| 351452  | SPENCER #147 | 3642/557         | 12/18/98      | 2/26/99          | 2/25/99       | AZCO MICA, INC. | 13-8N-1E            |
| 351453  | SPENCER #148 | 3642/558         | 12/15/98      | 2/26/99          | 2/25/99       | AZCO MICA, INC. | 13-8N-1E            |
| 351454  | SPENCER #149 | 3642/559         | 12/18/98      | 2/26/99          | 2/25/99       | AZCO MICA, INC. | 13-8N-1E            |
| 351455  | SPENCER #150 | 3642/560         | 12/15/98      | 2/26/99          | 2/25/99       | AZCO MICA, INC. | 12-8N-1E            |
| 351456  | SPENCER #151 | 3642/561         | 12/18/98      | 2/26/99          | 2/25/99       | AZCO MICA, INC. | 13-8N-1E            |
| 351457  | SPENCER #152 | 3642/562         | 12/15/98      | 2/26/99          | 2/25/99       | AZCO MICA, INC. | 13-8N-1E            |
| 351458  | SPENCER #153 | 3642/563         | 12/18/98      | 2/26/99          | 2/25/99       | AZCO MICA, INC. | 13-8N-1E            |
| 351459  | SPENCER #154 | 3642/564         | 12/15/98      | 2/26/99          | 2/25/99       | AZCO MICA, INC. | 13-8N-1E            |
| 351460  | SPENCER #155 | 3642/565         | 12/18/98      | 2/26/99          | 2/25/99       | AZCO MICA, INC. | 13-8N-1E            |
| 351461  | SPENCER #156 | 3642/566         | 1/20/99       | 2/26/99          | 2/25/99       | AZCO MICA, INC. | 13-8N-1E            |
| 351462  | SPENCER #157 | 3642/567         | 12/18/98      | 2/26/99          | 2/25/99       | AZCO MICA, INC. | 13-8N-1E            |
| 351463  | SPENCER #158 | 3642/568         | 1/20/99       | 2/26/99          | 2/25/99       | AZCO MICA, INC. | 13-8N-1E            |
| 351464  | SPENCER #159 | 3642/569         | 12/18/98      | 2/26/99          | 2/25/99       | AZCO MICA, INC. | 13-8N-1E            |
| 351465  | SPENCER #160 | 3642/570         | 1/20/99       | 2/26/99          | 2/25/99       | AZCO MICA, INC. | 13 & 14-8N-1E       |
| 351466  | SPENCER #161 | 3642/571         | 12/18/98      | 2/26/99          | 2/25/99       | AZCO MICA, INC. | 13 & 14-8N-1E       |
| 351467  | SPENCER #162 | 3642/572         | 1/20/99       | 2/26/99          | 2/25/99       | AZCO MICA, INC. | 14-8N-1E            |
| 351468  | SPENCER #163 | 3642/573         | 12/22/98      | 2/26/99          | 2/25/99       | AZCO MICA, INC. | 14-8N-1E            |
| 351469  | SPENCER #164 | 3642/574         | 1/25/99       | 2/26/99          | 2/25/99       | AZCO MICA, INC. | 14-8N-1E            |
| 351470  | SPENCER #165 | 3642/575         | 12/22/98      | 2/26/99          | 2/25/99       | AZCO MICA, INC. | 14-8N-1E            |
| 351472  | SPENCER #167 | 3642/577         | 12/22/98      | 2/26/99          | 2/25/99       | AZCO MICA, INC. | 14-8N-1E            |
| 351474  | SPENCER #169 | 3642/579         | 12/22/98      | 2/26/99          | 2/25/99       | AZCO MICA, INC. | 14-8N-1E            |
| 351485  | SPENCER #180 | 3642/590         | 12/18/98      | 2/26/99          | 2/25/99       | AZCO MICA, INC. | 13 & 24-8N-1E       |
| 351487  | SPENCER #182 | 3642/592         | 12/18/98      | 2/26/99          | 2/25/99       | AZCO MICA, INC. | 13 & 24-8N-1E       |
| 351489  | SPENCER #184 | 3642/594         | 12/18/98      | 2/26/99          | 2/25/99       | AZCO MICA, INC. | 13 & 24-8N-1E       |
| 351490  | SPENCER #185 | 3642/595         | 12/21/98      | 2/26/99          | 2/25/99       | AZCO MICA, INC. | 24-8N-1E            |
| 351491  | SPENCER #186 | 3642/596         | 12/18/98      | 2/26/99          | 2/25/99       | AZCO MICA, INC. | 13 & 24-8N-1E       |
| 351492  | SPENCER #187 | 3642/597         | 1/6/99        | 2/26/99          | 2/25/99       | AZCO MICA, INC. | 24-8N-1E            |
| 351493  | SPENCER #188 | 3642/598         | 12/18/98      | 2/26/99          | 2/25/99       | AZCO MICA, INC. | 13 & 24-8N-1E       |
| 351494  | SPENCER #189 | 3642/599         | 1/6/99        | 2/26/99          | 2/25/99       | AZCO MICA, INC. | 23 & 24-8N-1E       |
| 351495  | SPENCER #190 | 3642/600         | 12/18/98      | 2/26/99          | 2/25/99       | AZCO MICA, INC. | 13,14,23 & 24-8N-1E |
| 351497  | SPENCER #192 | 3642/602         | 12/22/98      | 2/26/99          | 2/25/99       | AZCO MICA, INC. | 14 & 23-8N-1E       |
| 351499  | SPENCER #194 | 3642/604         | 12/22/98      | 2/26/99          | 2/25/99       | AZCO MICA, INC. | 14 & 23-8N-1E       |
| 351501  | SPENCER #196 | 3642/606         | 12/22/98      | 2/26/99          | 2/25/99       | AZCO MICA, INC. | 14 & 23-8N-1E       |
| 351503  | SPENCER #198 | 3642/608         | 12/22/98      | 2/26/99          | 2/25/99       | AZCO MICA, INC. | 14 & 23-8N-1E       |
| 351505  | SPENCER #200 | 3642/610         | 12/29/98      | 2/26/99          | 2/25/99       | AZCO MICA, INC. | 14 & 23-8N-1E       |
| 351507  | SPENCER #202 | 3642/612         | 12/29/98      | 2/26/99          | 2/25/99       | AZCO MICA, INC. | 14 & 23-8N-1E       |
| 351509  | SPENCER #204 | 3642/614         | 12/29/98      | 2/26/99          | 2/25/99       | AZCO MICA, INC. | 14 & 23-8N-1E       |
| 351519  | SPENCER #214 | 3642/624         | 1/27/99       | 2/26/99          | 2/25/99       | AZCO MICA, INC. | 31-9N-2E            |
| 351520  | SPENCER #215 | 3642/625         | 1/28/99       | 2/26/99          | 2/25/99       | AZCO MICA, INC. | 31-9N-2E            |
| 351521  | SPENCER #216 | 3642/626         | 1/27/99       | 2/26/99          | 2/25/99       | AZCO MICA, INC. | 31-9N-2E            |
| 351522  | SPENCER #217 | 3642/627         | 1/28/99       | 2/26/99          | 2/25/99       | AZCO MICA, INC. | 31-9N-2E            |
| 351523  | SPENCER #218 | 3642/628         | 1/27/99       | 2/26/99          | 2/25/99       | AZCO MICA, INC. | 31-9N-2E            |
| 351524  | SPENCER #219 | 3642/629         | 1/28/99       | 2/26/99          | 2/25/99       | AZCO MICA, INC. | 31-9N-2E            |
| 351525  | SPENCER #220 | 3642/630         | 1/27/99       | 2/26/99          | 2/25/99       | AZCO MICA, INC. | 31-9N-2E            |
| 351526  | SPENCER #221 | 3642/631         | 1/27/99       | 2/26/99          | 2/25/99       | AZCO MICA, INC. | 31-9N-2E            |
| 351527  | SPENCER #222 | 3642/632         | 1/27/99       | 2/26/99          | 2/25/99       | AZCO MICA, INC. | 31-9N-2E            |
| 351528  | SPENCER #223 | 3642/633         | 1/27/99       | 2/26/99          | 2/25/99       | AZCO MICA, INC. | 31-9N-2E            |
| 351529  | SPENCER #224 | 3642/634         | 1/27/99       | 2/26/99          | 2/25/99       | AZCO MICA, INC. | 31-9N-2E            |
| 351530  | SPENCER #225 | 3642/635         | 1/27/99       | 2/26/99          | 2/25/99       | AZCO MICA, INC. | 31-9N-2E            |
| 351531  | SPENCER #226 | 3642/636         | 1/27/99       | 2/26/99          | 2/25/99       | AZCO MICA, INC. | 31-9N-2E            |
| 351532  | SPENCER #227 | 3642/637         | 1/27/99       | 2/26/99          | 2/25/99       | AZCO MICA, INC. | 31-9N-2E            |
| 351533  | SPENCER #228 | 3642/638         | 2/2/99        | 2/26/99          | 2/25/99       | AZCO MICA, INC. | 30-9N-2E            |
| 351534  | SPENCER #229 | 3642/639         | 2/1/99        | 2/26/99          | 2/25/99       | AZCO MICA, INC. | 30 & 31-9N-2E       |
| 351535  | SPENCER #230 | 3642/640         | 2/2/99        | 2/26/99          | 2/25/99       | AZCO MICA, INC. | 30-9N-2E            |
| 351536  | SPENCER #231 | 3642/641         | 2/1/99        | 2/26/99          | 2/25/99       | AZCO MICA, INC. | 30 & 31-9N-2E       |
| 351537  | SPENCER #232 | 3642/642         | 2/2/99        | 2/26/99          | 2/25/99       | AZCO MICA, INC. | 30-9N-2E            |

56

ENTERED INTO COMPUTER

*DM 10/25/01*

RECEIVED  
BUREAU OF  
LAND MANAGEMENT

2001 AUG 17 A 9:34

AZCO MICA, INC.  
7239 N. El Mirage Road  
Glendale, Arizona 85037

ARIZONA  
STATE OFFICE  
PHOENIX, ARIZONA

EXHIBIT "A"  
PAGE 4 OF 4

| AMC NO. | CLAIM NAME   | COUNTY BOOK/PAGE | LOCATION DATE | COUNTY REC. DATE | BLM REC. DATE | OWNER           | SEC/TOWN/RANGE |
|---------|--------------|------------------|---------------|------------------|---------------|-----------------|----------------|
| 351538  | SPENCER #233 | 3642/634         | 2/1/99        | 2/26/99          | 2/25/99       | AZCO MICA, INC. | 30 & 31-9N-2E  |
| 351539  | SPENCER #234 | 3642/644         | 2/2/99        | 2/26/99          | 2/25/99       | AZCO MICA, INC. | 30-9N-2E       |
| 351540  | SPENCER #235 | 3642/645         | 2/1/99        | 2/26/99          | 2/25/99       | AZCO MICA, INC. | 30 & 31-9N-2E  |
| 351541  | SPENCER #236 | 3642/646         | 2/2/99        | 2/26/99          | 2/25/99       | AZCO MICA, INC. | 30-9N-2E       |
| 351542  | SPENCER #237 | 3642/647         | 2/2/99        | 2/26/99          | 2/25/99       | AZCO MICA, INC. | 30 & 31-9N-2E  |
| 351543  | SPENCER #238 | 3642/648         | 2/2/99        | 2/26/99          | 2/25/99       | AZCO MICA, INC. | 30-9N-2E       |
| 351544  | SPENCER #239 | 3642/649         | 2/2/99        | 2/26/99          | 2/25/99       | AZCO MICA, INC. | 30 & 31-9N-2E  |
| 351545  | SPENCER #240 | 3642/650         | 2/2/99        | 2/26/99          | 2/25/99       | AZCO MICA, INC. | 30-9N-2E       |
| 351546  | SPENCER #241 | 3642/651         | 2/2/99        | 2/26/99          | 2/25/99       | AZCO MICA, INC. | 30 & 31-9N-2E  |
| 351547  | SPENCER #242 | 3642/652         | 2/3/99        | 2/26/99          | 2/25/99       | AZCO MICA, INC. | 30-9N-2E       |
| 351548  | SPENCER #243 | 3642/653         | 2/2/99        | 2/26/99          | 2/25/99       | AZCO MICA, INC. | 30-9N-2E       |
| 351549  | SPENCER #244 | 3642/654         | 2/3/99        | 2/26/99          | 2/25/99       | AZCO MICA, INC. | 30-9N-2E       |
| 351550  | SPENCER #245 | 3642/655         | 2/2/99        | 2/26/99          | 2/25/99       | AZCO MICA, INC. | 30-9N-2E       |
| 351551  | SPENCER #246 | 3642/656         | 2/3/99        | 2/26/99          | 2/25/99       | AZCO MICA, INC. | 30-9N-2E       |
| 351552  | SPENCER #247 | 3642/657         | 2/2/99        | 2/26/99          | 2/25/99       | AZCO MICA, INC. | 30-9N-2E       |
| 351553  | SPENCER #248 | 3642/658         | 2/3/99        | 2/26/99          | 2/25/99       | AZCO MICA, INC. | 30-9N-2E       |
| 351554  | SPENCER #249 | 3642/659         | 2/2/99        | 2/26/99          | 2/25/99       | AZCO MICA, INC. | 30-9N-2E       |
| 351555  | SPENCER #250 | 3642/660         | 2/3/99        | 2/26/99          | 2/25/99       | AZCO MICA, INC. | 30-9N-2E       |
| 351556  | SPENCER #251 | 3642/661         | 2/2/99        | 2/26/99          | 2/25/99       | AZCO MICA, INC. | 30-9N-2E       |
| 351557  | SPENCER #252 | 3642/662         | 2/3/99        | 2/26/99          | 2/25/99       | AZCO MICA, INC. | 30-9N-2E       |
| 351558  | SPENCER #253 | 3642/663         | 2/2/99        | 2/26/99          | 2/25/99       | AZCO MICA, INC. | 30-9N-2E       |
| 351559  | SPENCER #254 | 3642/664         | 2/3/99        | 2/26/99          | 2/25/99       | AZCO MICA, INC. | 30-9N-2E       |
| 351560  | SPENCER #255 | 3642/665         | 2/2/99        | 2/26/99          | 2/25/99       | AZCO MICA, INC. | 30-9N-2E       |
| 351561  | SPENCER #256 | 3642/666         | 2/2/99        | 2/26/99          | 2/25/99       | AZCO MICA, INC. | 19-9N-2E       |
| 351562  | SPENCER #257 | 3642/667         | 2/3/99        | 2/26/99          | 2/25/99       | AZCO MICA, INC. | 19 & 30-9N-2E  |
| 351563  | SPENCER #258 | 3642/668         | 2/2/99        | 2/26/99          | 2/25/99       | AZCO MICA, INC. | 19-9N-2E       |
| 351564  | SPENCER #259 | 3642/669         | 2/3/99        | 2/26/99          | 2/25/99       | AZCO MICA, INC. | 19 & 30-9N-2E  |
| 351565  | SPENCER #260 | 3642/670         | 2/2/99        | 2/26/99          | 2/25/99       | AZCO MICA, INC. | 19-9N-2E       |
| 351566  | SPENCER #261 | 3642/671         | 2/3/99        | 2/26/99          | 2/25/99       | AZCO MICA, INC. | 19 & 30-9N-2E  |
| 351567  | SPENCER #262 | 3642/672         | 2/2/99        | 2/26/99          | 2/25/99       | AZCO MICA, INC. | 19-9N-2E       |
| 351568  | SPENCER #263 | 3642/673         | 2/3/99        | 2/26/99          | 2/25/99       | AZCO MICA, INC. | 19 & 30-9N-2E  |
| 351569  | SPENCER #264 | 3642/674         | 2/2/99        | 2/26/99          | 2/25/99       | AZCO MICA, INC. | 19-9N-2E       |
| 351570  | SPENCER #265 | 3642/675         | 2/3/99        | 2/26/99          | 2/25/99       | AZCO MICA, INC. | 19 & 30-9N-2E  |
| 351571  | SPENCER #266 | 3642/676         | 2/2/99        | 2/26/99          | 2/25/99       | AZCO MICA, INC. | 19-9N-2E       |
| 351572  | SPENCER #267 | 3642/677         | 2/3/99        | 2/26/99          | 2/25/99       | AZCO MICA, INC. | 19 & 30-9N-2E  |
| 351573  | SPENCER #268 | 3642/678         | 2/2/99        | 2/26/99          | 2/25/99       | AZCO MICA, INC. | 19-9N-2E       |
| 351574  | SPENCER #269 | 3642/679         | 2/3/99        | 2/26/99          | 2/25/99       | AZCO MICA, INC. | 19 & 30-9N-2E  |

27

ENTERED INTO COMPUTER

*DM 10/25/01*

RECEIVED  
BUREAU OF  
LAND MANAGEMENT

2001 AUG 17 A 9:34

AZCO MICA, INC.  
7239 N. El Mirage Road  
Glendale, Arizona 85037

ARIZONA  
STATE OFFICE  
PHOENIX, ARIZONA

EXHIBIT B  
PAGE 1 OF 1

| AMC NO. | CLAIM NAME       | COUNTY<br>DOCKET | LOCATION<br>DATE | COUNTY<br>REC. DATE | BLM<br>REC. DATE | OWNER           | SECTION<br>TOWNSHIP/RANGE |
|---------|------------------|------------------|------------------|---------------------|------------------|-----------------|---------------------------|
| 352490  | MICA 1 MILLSITE  | 99-0874379       | 9/8/99           | 9/20/99             | 9/17/99          | AZCO MICA, INC. | 28-T8N-42E                |
| 352491  | MICA 2 MILLSITE  | 99-0874380       | 9/8/99           | 9/20/99             | 9/17/99          | AZCO MICA, INC. | 28-T8N-42E                |
| 352492  | MICA 3 MILLSITE  | 99-0874381       | 9/8/99           | 9/20/99             | 9/17/99          | AZCO MICA, INC. | 28-T8N-42E                |
| 352493  | MICA 4 MILLSITE  | 99-0874382       | 9/8/99           | 9/20/99             | 9/17/99          | AZCO MICA, INC. | 28-T8N-42E                |
| 352494  | MICA 5 MILLSITE  | 99-0874383       | 9/8/99           | 9/20/99             | 9/17/99          | AZCO MICA, INC. | 28-T8N-42E                |
| 352495  | MICA 6 MILLSITE  | 99-0874384       | 9/8/99           | 9/20/99             | 9/17/99          | AZCO MICA, INC. | 28-T8N-42E                |
| 352496  | MICA 7 MILLSITE  | 99-0874385       | 9/8/99           | 9/20/99             | 9/17/99          | AZCO MICA, INC. | 28-T8N-42E                |
| 352497  | MICA 8 MILLSITE  | 99-0874386       | 9/8/99           | 9/20/99             | 9/17/99          | AZCO MICA, INC. | 28-T8N-42E                |
| 352498  | MICA 9 MILLSITE  | 99-0874387       | 9/8/99           | 9/20/99             | 9/17/99          | AZCO MICA, INC. | 28-T8N-42E                |
| 352499  | MICA 10 MILLSITE | 99-0874388       | 9/8/99           | 9/20/99             | 9/17/99          | AZCO MICA, INC. | 28-T8N-42E                |
| 352500  | MICA 11 MILLSITE | 99-0874389       | 9/8/99           | 9/20/99             | 9/17/99          | AZCO MICA, INC. | 28-T8N-42E                |
| 352501  | MICA 12 MILLSITE | 99-0874390       | 9/8/99           | 9/20/99             | 9/17/99          | AZCO MICA, INC. | 28-T8N-42E                |
| 352502  | MICA 13 MILLSITE | 99-0874391       | 9/8/99           | 9/20/99             | 9/17/99          | AZCO MICA, INC. | 28-T8N-42E                |
| 352503  | MICA 14 MILLSITE | 99-0874392       | 9/8/99           | 9/20/99             | 9/17/99          | AZCO MICA, INC. | 28-T8N-42E                |
| 352504  | MICA 15 MILLSITE | 99-0874393       | 9/8/99           | 9/20/99             | 9/17/99          | AZCO MICA, INC. | 28-T8N-42E                |
| 352505  | MICA 16 MILLSITE | 99-0874394       | 9/8/99           | 9/20/99             | 9/17/99          | AZCO MICA, INC. | 28-T8N-42E                |
| 352506  | MICA 17 MILLSITE | 99-0874395       | 9/8/99           | 9/20/99             | 9/17/99          | AZCO MICA, INC. | 28-T8N-42E                |
| 352507  | MICA 18 MILLSITE | 99-0874396       | 9/8/99           | 9/20/99             | 9/17/99          | AZCO MICA, INC. | 27-T8N-42E                |
| 352508  | MICA 19 MILLSITE | 99-0874397       | 9/8/99           | 9/20/99             | 9/17/99          | AZCO MICA, INC. | 28-T8N-42E                |
| 352509  | MICA 20 MILLSITE | 99-0874398       | 9/8/99           | 9/20/99             | 9/17/99          | AZCO MICA, INC. | 27-T8N-42E                |
| 352510  | MICA 21 MILLSITE | 99-0874399       | 9/8/99           | 9/20/99             | 9/17/99          | AZCO MICA, INC. | 28-T8N-42E                |
| 352511  | MICA 22 MILLSITE | 99-0874400       | 9/8/99           | 9/20/99             | 9/17/99          | AZCO MICA, INC. | 27-T8N-42E                |
| 352512  | MICA 23 MILLSITE | 99-0874401       | 9/8/99           | 9/20/99             | 9/17/99          | AZCO MICA, INC. | 28-T8N-42E                |
| 352513  | MICA 24 MILLSITE | 99-0874402       | 9/8/99           | 9/20/99             | 9/17/99          | AZCO MICA, INC. | 27-T8N-42E                |

24

ENTERED INTO COMPUTER

SM 10/25/01

**United States Department of the Interior  
Bureau of Land Management**  
BUSINESS & SUPPORT SVCS DIV  
222 N CENTRAL AVE  
PHOENIX, AZ 85004 -2203  
Phone: (602) 417-9200

| Receipt |        |
|---------|--------|
| No:     | 359555 |

**Transaction #:** 378037  
**Date of Transaction:** 08/17/2001

**CUSTOMER:** AZCO MINING INC  
7239 N EL MIRAGE RD  
GLENDALE, AZ 85307

| LINE #        | QTY  | COMMODITY / SUBJECT / ACTION / PRODUCT                                                                    | REMARKS          | UNIT PRICE | TOTAL              |
|---------------|------|-----------------------------------------------------------------------------------------------------------|------------------|------------|--------------------|
| 1             | 1.00 | LOCATABLE MINERALS / MINING CLAIMS-NOT NEW-UNADJUD, ONE AUTH NO. ONLY / MINING CLAIM MONEY RECEIVED (455) | MAINT 2002 (229) | - n/a -    | \$22,900.00        |
| <b>TOTAL:</b> |      |                                                                                                           |                  |            | <b>\$22,900.00</b> |

| PAYMENT INFORMATION |           |                                                  |                        |
|---------------------|-----------|--------------------------------------------------|------------------------|
| 1                   | AMOUNT:   | \$22,900.00                                      | POSTMARKED: 08/15/2001 |
|                     | TYPE:     | CHECK                                            | RECEIVED: 08/17/2001   |
|                     | CHECK NO: | 3897                                             |                        |
|                     | NAME:     | AZCO<br>7239 N EL MIRAGE RD<br>GLENDALE AZ 85307 |                        |

**REMARKS**

PHONE: SEE DOC

| CASE SERIAL NUMBER INFORMATION |        |                      |
|--------------------------------|--------|----------------------|
| TRNS #                         | LINE # | CASES                |
| 378037                         | 1      | AMC351306/\$22900.00 |

This receipt was generated by the automated BLM Collections and Billings System and is a paper representation of a portion of the official electronic record contained therein.

Receipt #: 174088

Lead #: 351349, 351306, 352490

Amount Received: 22,900<sup>00</sup>

Date: 8/22/00

Transaction #: 187290

| AMC #           | Code | \$\$\$\$\$ |
|-----------------|------|------------|
| 351306 - 351362 |      | 5700       |
| 351364          |      | 100        |
| 351366          |      | 100        |
| 351368          |      | 100        |
| 351379 - 351396 |      | 1800       |
| 351403 - 351416 |      | 1400       |
| 351427 - 351444 |      | 1800       |
| 351446          |      | 100        |
| 351451 - 351470 |      | 2000       |
| 351472          |      | 100        |
| 351474          |      | 100        |
| 351485          |      | 100        |
| 351487          |      | 100        |
| 351489 - 351495 |      | 700        |
| 351497          |      | 100        |

| AMC #           | Code | \$\$\$\$\$ |
|-----------------|------|------------|
| 351499          |      | 100        |
| 351501          |      | 100        |
| 351503          |      | 100        |
| 351505          |      | 100        |
| 351507          |      | 100        |
| 351509          |      | 100        |
| 351519 - 351574 |      | 5600       |
| 352490 - 352513 |      | 2400       |
|                 |      |            |
|                 |      |            |
|                 |      |            |
|                 |      |            |
|                 |      |            |
|                 |      |            |
|                 |      |            |
|                 |      |            |
|                 |      |            |
|                 |      |            |

Total: 22900

- 480----POL-----\$5
- 481----NOI-----\$5
- 482----Maint.---\$100
- 396----Trf.-----\$5
- 635----Amd.-----\$5
- 379----Refund

Entered: AMS AUG 25 2000  
Date

Verified: AC 9-22-00  
Date

Sent to Accounts: 9-22-00  
Date

Earned by Accounts: \_\_\_\_\_  
Date

When Recorded Return to  
 DIETZ AND ASSOCIATES  
 4706 N. 31st Drive  
 Phoenix, Arizona 85017  
 Phone:(602) 973-5514  
 Fax:(602) 973-5578

STATE OF ARIZONA )  
 ) ss:  
 County of Maricopa )

*205 claims x \$100.00 = \$20,500.00* <sup>TES</sup>

**CERTIFICATION OF PAYMENT OF RENTAL FEE  
 IN LIEU OF AFFIDAVIT OF ANNUAL ASSESSMENT WORK**

Larry E. Dietz, being first duly sworn, deposes and says that:

1. He is acquainted with the following described unpatented mining claims situated in Yavapai County, Arizona, the location notices of which are of record in said county, and in the records of the Arizona State Office of the Bureau of Land Management under the file numbers indicated as follows:

**SEE ATTACHED EXHIBIT "A"**

2. Pursuant to the Act of August 10, 1993 (107 Stat. 312[1993]), owner has paid the advanced rental fee of \$100 per claim for the assessment year 2001, in lieu of recording an affidavit of performance of annual assessment work. Owner further states, however, that mineral production activities have occurred upon the Claims during the past assessment year that would have ordinarily qualified as annual assessment work.

3. The name and address of the owners of the Claims for which this Certificate is prepared is: AZCO MICA, INC. 7239 N. El Mirage Road, Glendale, Arizona 85037.

**THIS IS NOT A CHANGE OF ADDRESS**

4. The claims are held and claimed by the owner for valuable minerals contained therein, and the owner intends to continue development of the claims.

DATED this 22 day of August, 2000

*Larry E. Dietz*  
 Larry E. Dietz (Agent for Owner)

The foregoing instrument was acknowledged before me this 22 day of August, 2000, by Larry E. Dietz


*Andrew Ganschow*  
 Notary Public

My Commission Expires:

3-21-2002

2000 AUG 22 P 2:36

RECEIVED  
 STATE OFFICE



AZCO MICA, INC.  
 7239 N. El Mirage Road  
 Glendale, Arizona 85037

EXHIBIT "A"  
 PAGE 1 OF 4

| AMC NO. | CLAIM NAME  | COUNTY BOOK/PAGE | LOCATION DATE | COUNTY REC. DATE | BLM REC. DATE | OWNER           | SEC/TOWN/RANGE          |
|---------|-------------|------------------|---------------|------------------|---------------|-----------------|-------------------------|
| 351306  | SPENCER #1  | 3642/411         | 2/16/99       | 2/26/99          | 2/25/99       | AZCO MICA, INC. | 18-8N-2E                |
| 351307  | SPENCER #2  | 3642/412         | 2/17/99       | 2/26/99          | 2/25/99       | AZCO MICA, INC. | 18-8N-2E                |
| 351308  | SPENCER #3  | 3642/413         | 2/16/99       | 2/26/99          | 2/25/99       | AZCO MICA, INC. | 13-8N-1E & 18-8N-2E     |
| 351309  | SPENCER #4  | 3642/414         | 2/17/99       | 2/26/99          | 2/25/99       | AZCO MICA, INC. | 13-8N-1E & 18-8N-2E     |
| 351310  | SPENCER #5  | 3642/415         | 2/17/99       | 2/26/99          | 2/25/99       | AZCO MICA, INC. | 18-8N-2E                |
| 351311  | SPENCER #6  | 3642/416         | 2/16/99       | 2/26/99          | 2/25/99       | AZCO MICA, INC. | 7 & 18-8N-2E            |
| 351312  | SPENCER #7  | 3642/417         | 2/16/99       | 2/26/99          | 2/25/99       | AZCO MICA, INC. | 12-8N-1E & 7 & 18-8N-2E |
| 351313  | SPENCER #8  | 3642/418         | 2/16/99       | 2/26/99          | 2/25/99       | AZCO MICA, INC. | 13-8N-1E & 18-8N-2E     |
| 351314  | SPENCER #9  | 3642/419         | 2/17/99       | 2/26/99          | 2/25/99       | AZCO MICA, INC. | 13-8N-1E                |
| 351315  | SPENCER #10 | 3642/420         | 2/16/99       | 2/26/99          | 2/25/99       | AZCO MICA, INC. | 12-8N-1E                |
| 351316  | SPENCER #11 | 3642/421         | 2/18/99       | 2/26/99          | 2/25/99       | AZCO MICA, INC. | 12-8N-1E                |
| 351317  | SPENCER #12 | 3642/422         | 2/18/99       | 2/26/99          | 2/25/99       | AZCO MICA, INC. | 12-8N-1E & 7-8N-2E      |
| 351318  | SPENCER #13 | 3642/423         | 2/18/99       | 2/26/99          | 2/25/99       | AZCO MICA, INC. | 7-8N-2E                 |
| 351319  | SPENCER #14 | 3642/424         | 2/18/99       | 2/26/99          | 2/25/99       | AZCO MICA, INC. | 7-8N-2E                 |
| 351320  | SPENCER #15 | 3642/425         | 2/16/99       | 2/26/99          | 2/25/99       | AZCO MICA, INC. | 7 & 18-8N-2E            |
| 351321  | SPENCER #16 | 3642/426         | 2/16/99       | 2/26/99          | 2/25/99       | AZCO MICA, INC. | 18-8N-2E                |
| 351322  | SPENCER #17 | 3642/427         | 2/17/99       | 2/26/99          | 2/25/99       | AZCO MICA, INC. | 18-8N-2E                |
| 351323  | SPENCER #18 | 3642/428         | 2/19/99       | 2/26/99          | 2/25/99       | AZCO MICA, INC. | 7-8N-2E                 |
| 351324  | SPENCER #19 | 3642/429         | 2/19/99       | 2/26/99          | 2/25/99       | AZCO MICA, INC. | 12-8N-1E & 7-8N-2E      |
| 351325  | SPENCER #20 | 3642/430         | 2/19/99       | 2/26/99          | 2/25/99       | AZCO MICA, INC. | 12-8N-1E                |
| 351326  | SPENCER #21 | 3642/431         | 2/19/99       | 2/26/99          | 2/25/99       | AZCO MICA, INC. | 7-8N-2E                 |
| 351327  | SPENCER #22 | 3642/432         | 2/19/99       | 2/26/99          | 2/25/99       | AZCO MICA, INC. | 7-8N-2E                 |
| 351328  | SPENCER #23 | 3642/433         | 2/19/99       | 2/26/99          | 2/25/99       | AZCO MICA, INC. | 7-8N-2E                 |
| 351329  | SPENCER #24 | 3642/434         | 2/18/99       | 2/26/99          | 2/25/99       | AZCO MICA, INC. | 7-8N-2E                 |
| 351330  | SPENCER #25 | 3642/435         | 2/18/99       | 2/26/99          | 2/25/99       | AZCO MICA, INC. | 7-8N-2E                 |
| 351331  | SPENCER #26 | 3642/436         | 2/18/99       | 2/26/99          | 2/25/99       | AZCO MICA, INC. | 7-8N-2E                 |
| 351332  | SPENCER #27 | 3642/437         | 2/18/99       | 2/26/99          | 2/25/99       | AZCO MICA, INC. | 7-8N-2E                 |
| 351333  | SPENCER #28 | 3642/438         | 2/19/99       | 2/26/99          | 2/25/99       | AZCO MICA, INC. | 7-8N-2E                 |
| 351334  | SPENCER #29 | 3642/439         | 2/19/99       | 2/26/99          | 2/25/99       | AZCO MICA, INC. | 7-8N-2E                 |
| 351335  | SPENCER #30 | 3642/440         | 2/16/99       | 2/26/99          | 2/25/99       | AZCO MICA, INC. | 7 & 18-8N-2E            |
| 351336  | SPENCER #31 | 3642/441         | 2/16/99       | 2/26/99          | 2/25/99       | AZCO MICA, INC. | 7 & 18-8N-2E            |
| 351337  | SPENCER #32 | 3642/442         | 2/16/99       | 2/26/99          | 2/25/99       | AZCO MICA, INC. | 18-8N-2E                |
| 351338  | SPENCER #33 | 3642/443         | 2/16/99       | 2/26/99          | 2/25/99       | AZCO MICA, INC. | 18-8N-2E                |
| 351339  | SPENCER #34 | 3642/444         | 2/17/99       | 2/26/99          | 2/25/99       | AZCO MICA, INC. | 18-8N-2E                |
| 351340  | SPENCER #35 | 3642/445         | 2/17/99       | 2/26/99          | 2/25/99       | AZCO MICA, INC. | 13-8N-1E                |
| 351341  | SPENCER #36 | 3642/446         | 2/17/99       | 2/26/99          | 2/25/99       | AZCO MICA, INC. | 13-8N-1E & 18-8N-2E     |
| 351342  | SPENCER #37 | 3642/447         | 2/17/99       | 2/26/99          | 2/25/99       | AZCO MICA, INC. | 18-8N-2E                |
| 351343  | SPENCER #38 | 3642/448         | 2/17/99       | 2/26/99          | 2/25/99       | AZCO MICA, INC. | 18-8N-2E                |
| 351344  | SPENCER #39 | 3642/449         | 2/17/99       | 2/26/99          | 2/25/99       | AZCO MICA, INC. | 18-8N-2E                |
| 351345  | SPENCER #40 | 3642/450         | 2/17/99       | 2/26/99          | 2/25/99       | AZCO MICA, INC. | 18-8N-2E                |
| 351346  | SPENCER #41 | 3642/451         | 2/19/99       | 2/26/99          | 2/25/99       | AZCO MICA, INC. | 6 & 7-8N-R2E            |
| 351347  | SPENCER #42 | 3642/452         | 2/19/99       | 2/26/99          | 2/25/99       | AZCO MICA, INC. | 6 & 7-8N-R2E            |
| 351348  | SPENCER #43 | 3642/453         | 2/19/99       | 2/26/99          | 2/25/99       | AZCO MICA, INC. | 6 & 7-8N-R2E            |
| 351349  | SPENCER #44 | 3642/454         | 1/28/99       | 2/26/99          | 2/25/99       | AZCO MICA, INC. | 6-8N-2E & 31-9N-R2E     |
| 351350  | SPENCER #45 | 3642/455         | 1/28/99       | 2/26/99          | 2/25/99       | AZCO MICA, INC. | 6-8N-2E                 |
| 351351  | SPENCER #46 | 3642/456         | 1/5/99        | 2/26/99          | 2/25/99       | AZCO MICA, INC. | 6-8N-2E & 31-9N-R2E     |
| 351352  | SPENCER #47 | 3642/457         | 1/5/99        | 2/26/99          | 2/25/99       | AZCO MICA, INC. | 6-8N-2E                 |
| 351353  | SPENCER #48 | 3642/458         | 1/5/99        | 2/26/99          | 2/25/99       | AZCO MICA, INC. | 6-8N-2E & 31-9N-R2E     |
| 351354  | SPENCER #49 | 3642/459         | 1/5/99        | 2/26/99          | 2/25/99       | AZCO MICA, INC. | 6-8N-2E                 |
| 351355  | SPENCER #50 | 3642/460         | 1/13/99       | 2/26/99          | 2/25/99       | AZCO MICA, INC. | 6-8N-2E & 31-9N-R2E     |
| 351356  | SPENCER #51 | 3642/461         | 1/12/99       | 2/26/99          | 2/25/99       | AZCO MICA, INC. | 6-8N-2E                 |
| 351357  | SPENCER #52 | 3642/462         | 1/13/99       | 2/26/99          | 2/25/99       | AZCO MICA, INC. | 6-8N-2E & 31-9N-R2E     |
| 351358  | SPENCER #53 | 3642/463         | 1/12/99       | 2/26/99          | 2/25/99       | AZCO MICA, INC. | 6-8N-2E                 |
| 351359  | SPENCER #54 | 3642/464         | 1/13/99       | 2/26/99          | 2/25/99       | AZCO MICA, INC. | 6-8N-2E & 31-9N-R2E     |
| 351360  | SPENCER #55 | 3642/465         | 1/12/99       | 2/26/99          | 2/25/99       | AZCO MICA, INC. | 6-8N-2E                 |
| 351361  | SPENCER #56 | 3642/466         | 1/13/99       | 2/26/99          | 2/25/99       | AZCO MICA, INC. | 6-8N-2E & 31-9N-R2E     |

BLM RECEIVED OFFICE

2000 AUG 25 2 37

VERIFIED  
 X-9-22-00  
 INTO COMPUTER  
 'AUG 25 2000  
 JES (56)



AZCO MICA, INC.  
 7239 N. El Mirage Road  
 Glendale, Arizona 85037

EXHIBIT "A"  
 PAGE 2 OF 4

| AMC NO. | CLAIM NAME   | COUNTY BOOK/PAGE | LOCATION DATE | COUNTY REC. DATE | BLM REC. DATE | OWNER           | SEC/TOWN/RANGE |
|---------|--------------|------------------|---------------|------------------|---------------|-----------------|----------------|
| 351362  | SPENCER #57  | 3642/467         | 1/12/99       | 2/26/99          | 2/25/99       | AZCO MICA, INC. | 6-8N-2E        |
| 351364  | SPENCER #59  | 3642/469         | 1/14/99       | 2/26/99          | 2/25/99       | AZCO MICA, INC. | 1-8N-1E        |
| 351366  | SPENCER #61  | 3642/471         | 1/14/99       | 2/26/99          | 2/25/99       | AZCO MICA, INC. | 1-8N-1E        |
| 351368  | SPENCER #63  | 3642/473         | 1/14/99       | 2/26/99          | 2/25/99       | AZCO MICA, INC. | 1-8N-1E        |
| 351379  | SPENCER #74  | 3642/484         | 1/28/99       | 2/26/99          | 2/25/99       | AZCO MICA, INC. | 6-8N-2E        |
| 351380  | SPENCER #75  | 3642/485         | 1/5/99        | 2/26/99          | 2/25/99       | AZCO MICA, INC. | 6-8N-2E        |
| 351381  | SPENCER #76  | 3642/486         | 1/5/99        | 2/26/99          | 2/25/99       | AZCO MICA, INC. | 6-8N-2E        |
| 351382  | SPENCER #77  | 3642/487         | 1/11/99       | 2/26/99          | 2/25/99       | AZCO MICA, INC. | 6 & 7-8N-2E    |
| 351383  | SPENCER #78  | 3642/488         | 1/11/99       | 2/26/99          | 2/25/99       | AZCO MICA, INC. | 6-8N-2E        |
| 351384  | SPENCER #79  | 3642/489         | 1/11/99       | 2/26/99          | 2/25/99       | AZCO MICA, INC. | 6 & 7-8N-2E    |
| 351385  | SPENCER #80  | 3642/490         | 1/11/99       | 2/26/99          | 2/25/99       | AZCO MICA, INC. | 6-8N-2E        |
| 351386  | SPENCER #81  | 3642/491         | 1/11/99       | 2/26/99          | 2/25/99       | AZCO MICA, INC. | 6 & 7-8N-2E    |
| 351387  | SPENCER #82  | 3642/492         | 1/11/99       | 2/26/99          | 2/25/99       | AZCO MICA, INC. | 6-8N-2E        |
| 351388  | SPENCER #83  | 3642/493         | 1/11/99       | 2/26/99          | 2/25/99       | AZCO MICA, INC. | 6 & 7-8N-2E    |
| 351389  | SPENCER #84  | 3642/494         | 1/11/99       | 2/26/99          | 2/25/99       | AZCO MICA, INC. | 6-8N-2E        |
| 351390  | SPENCER #85  | 3642/495         | 1/6/99        | 2/26/99          | 2/25/99       | AZCO MICA, INC. | 1 & 12-8N-1E   |
| 351391  | SPENCER #86  | 3642/496         | 1/6/99        | 2/26/99          | 2/25/99       | AZCO MICA, INC. | 1-8N-1E        |
| 351392  | SPENCER #87  | 3642/497         | 1/6/99        | 2/26/99          | 2/25/99       | AZCO MICA, INC. | 1 & 12-8N-1E   |
| 351393  | SPENCER #88  | 3642/498         | 1/6/99        | 2/26/99          | 2/25/99       | AZCO MICA, INC. | 1-8N-1E        |
| 351394  | SPENCER #89  | 3642/499         | 1/6/99        | 2/26/99          | 2/25/99       | AZCO MICA, INC. | 1 & 12-8N-1E   |
| 351395  | SPENCER #90  | 3642/500         | 1/6/99        | 2/26/99          | 2/25/99       | AZCO MICA, INC. | 1-8N-1E        |
| 351396  | SPENCER #91  | 3642/501         | 1/6/99        | 2/26/99          | 2/25/99       | AZCO MICA, INC. | 1 & 12-8N-1E   |
| 351403  | SPENCER #98  | 3642/508         | 1/8/99        | 2/26/99          | 2/25/99       | AZCO MICA, INC. | 12-8N-1E       |
| 351404  | SPENCER #99  | 3642/509         | 1/6/99        | 2/26/99          | 2/25/99       | AZCO MICA, INC. | 12-8N-1E       |
| 351405  | SPENCER #100 | 3642/510         | 1/8/99        | 2/26/99          | 2/25/99       | AZCO MICA, INC. | 12-8N-1E       |
| 351406  | SPENCER #101 | 3642/511         | 1/6/99        | 2/26/99          | 2/25/99       | AZCO MICA, INC. | 12-8N-1E       |
| 351407  | SPENCER #102 | 3642/512         | 1/8/99        | 2/26/99          | 2/25/99       | AZCO MICA, INC. | 12-8N-1E       |
| 351408  | SPENCER #103 | 3642/513         | 1/6/99        | 2/26/99          | 2/25/99       | AZCO MICA, INC. | 12-8N-1E       |
| 351409  | SPENCER #104 | 3642/514         | 1/8/99        | 2/26/99          | 2/25/99       | AZCO MICA, INC. | 12-8N-1E       |
| 351410  | SPENCER #105 | 3642/515         | 1/6/99        | 2/26/99          | 2/25/99       | AZCO MICA, INC. | 12-8N-1E       |
| 351411  | SPENCER #106 | 3642/516         | 1/8/99        | 2/26/99          | 2/25/99       | AZCO MICA, INC. | 12-8N-1E       |
| 351412  | SPENCER #107 | 3642/517         | 1/6/99        | 2/26/99          | 2/25/99       | AZCO MICA, INC. | 12-8N-1E       |
| 351413  | SPENCER #108 | 3642/518         | 12/8/98       | 2/26/99          | 2/25/99       | AZCO MICA, INC. | 12-8N-1E       |
| 351414  | SPENCER #109 | 3642/519         | 1/14/99       | 2/26/99          | 2/25/99       | AZCO MICA, INC. | 12-8N-1E       |
| 351415  | SPENCER #110 | 3642/520         | 12/8/98       | 2/26/99          | 2/25/99       | AZCO MICA, INC. | 12-8N-1E       |
| 351416  | SPENCER #111 | 3642/521         | 1/14/99       | 2/26/99          | 2/25/99       | AZCO MICA, INC. | 12-8N-1E       |
| 351427  | SPENCER #122 | 3642/532         | 1/7/99        | 2/26/99          | 2/25/99       | AZCO MICA, INC. | 12-8N-1E       |
| 351428  | SPENCER #123 | 3642/533         | 12/15/98      | 2/26/99          | 2/25/99       | AZCO MICA, INC. | 13-8N-1E       |
| 351429  | SPENCER #124 | 3642/534         | 1/7/99        | 2/26/99          | 2/25/99       | AZCO MICA, INC. | 12-8N-1E       |
| 351430  | SPENCER #125 | 3642/535         | 12/15/98      | 2/26/99          | 2/25/99       | AZCO MICA, INC. | 13-8N-1E       |
| 351431  | SPENCER #126 | 3642/536         | 1/7/99        | 2/26/99          | 2/25/99       | AZCO MICA, INC. | 12-8N-1E       |
| 351432  | SPENCER #127 | 3642/537         | 12/15/98      | 2/26/99          | 2/25/99       | AZCO MICA, INC. | 13-8N-1E       |
| 351433  | SPENCER #128 | 3642/538         | 1/7/99        | 2/26/99          | 2/25/99       | AZCO MICA, INC. | 12-8N-1E       |
| 351434  | SPENCER #129 | 3642/539         | 12/15/98      | 2/26/99          | 2/25/99       | AZCO MICA, INC. | 13-8N-1E       |
| 351435  | SPENCER #130 | 3642/540         | 1/19/99       | 2/26/99          | 2/25/99       | AZCO MICA, INC. | 12-8N-1E       |
| 351436  | SPENCER #131 | 3642/541         | 12/15/98      | 2/26/99          | 2/25/99       | AZCO MICA, INC. | 13-8N-1E       |
| 351437  | SPENCER #132 | 3642/542         | 1/19/99       | 2/26/99          | 2/25/99       | AZCO MICA, INC. | 12-8N-1E       |
| 351438  | SPENCER #133 | 3642/543         | 1/21/99       | 2/26/99          | 2/25/99       | AZCO MICA, INC. | 13-8N-1E       |
| 351439  | SPENCER #134 | 3642/544         | 1/19/99       | 2/26/99          | 2/25/99       | AZCO MICA, INC. | 12-8N-1E       |
| 351440  | SPENCER #135 | 3642/545         | 1/21/99       | 2/26/99          | 2/25/99       | AZCO MICA, INC. | 13-8N-1E       |
| 351441  | SPENCER #136 | 3642/546         | 1/19/99       | 2/26/99          | 2/25/99       | AZCO MICA, INC. | 11 & 12-8N-1E  |
| 351442  | SPENCER #137 | 3642/547         | 1/21/99       | 2/26/99          | 2/25/99       | AZCO MICA, INC. | 13 & 14-8N-1E  |
| 351443  | SPENCER #138 | 3642/548         | 1/19/99       | 2/26/99          | 2/25/99       | AZCO MICA, INC. | 11-8N-1E       |
| 351444  | SPENCER #139 | 3642/549         | 1/21/99       | 2/26/99          | 2/25/99       | AZCO MICA, INC. | 14-8N-1E       |
| 351446  | SPENCER #141 | 3642/551         | 1/25/99       | 2/26/99          | 2/25/99       | AZCO MICA, INC. | 14-8N-1E       |
| 351451  | SPENCER #146 | 3642/556         | 12/15/98      | 2/26/99          | 2/25/99       | AZCO MICA, INC. | 13-8N-1E       |

2000 AUG 22 P 2:37

RECEIVED  
BLM STATE OFFICE

ENTERED INTO COMPUTER

FILED

2-22-00

AUG 5 2000

56

AZCO MICA, INC.  
 7239 N. El Mirage Road  
 Glendale, Arizona 85037

EXHIBIT "A"  
 PAGE 3 OF 4

| AMC NO. | CLAIM NAME   | COUNTY BOOK/PAGE | LOCATION DATE | COUNTY REC. DATE | BLM REC. DATE | OWNER           | SEC/TOWN/RANGE      |
|---------|--------------|------------------|---------------|------------------|---------------|-----------------|---------------------|
| 351452  | SPENCER #147 | 3642/557         | 12/18/98      | 2/26/99          | 2/25/99       | AZCO MICA, INC. | 13-8N-1E            |
| 351453  | SPENCER #148 | 3642/558         | 12/15/98      | 2/26/99          | 2/25/99       | AZCO MICA, INC. | 13-8N-1E            |
| 351454  | SPENCER #149 | 3642/559         | 12/18/98      | 2/26/99          | 2/25/99       | AZCO MICA, INC. | 13-8N-1E            |
| 351455  | SPENCER #150 | 3642/560         | 12/15/98      | 2/26/99          | 2/25/99       | AZCO MICA, INC. | 12-8N-1E            |
| 351456  | SPENCER #151 | 3642/561         | 12/18/98      | 2/26/99          | 2/25/99       | AZCO MICA, INC. | 13-8N-1E            |
| 351457  | SPENCER #152 | 3642/562         | 12/15/98      | 2/26/99          | 2/25/99       | AZCO MICA, INC. | 13-8N-1E            |
| 351458  | SPENCER #153 | 3642/563         | 12/18/98      | 2/26/99          | 2/25/99       | AZCO MICA, INC. | 13-8N-1E            |
| 351459  | SPENCER #154 | 3642/564         | 12/15/98      | 2/26/99          | 2/25/99       | AZCO MICA, INC. | 13-8N-1E            |
| 351460  | SPENCER #155 | 3642/565         | 12/18/98      | 2/26/99          | 2/25/99       | AZCO MICA, INC. | 13-8N-1E            |
| 351461  | SPENCER #156 | 3642/566         | 1/20/99       | 2/26/99          | 2/25/99       | AZCO MICA, INC. | 13-8N-1E            |
| 351462  | SPENCER #157 | 3642/567         | 12/18/98      | 2/26/99          | 2/25/99       | AZCO MICA, INC. | 13-8N-1E            |
| 351463  | SPENCER #158 | 3642/568         | 1/20/99       | 2/26/99          | 2/25/99       | AZCO MICA, INC. | 13-8N-1E            |
| 351464  | SPENCER #159 | 3642/569         | 12/18/98      | 2/26/99          | 2/25/99       | AZCO MICA, INC. | 13-8N-1E            |
| 351465  | SPENCER #160 | 3642/570         | 1/20/99       | 2/26/99          | 2/25/99       | AZCO MICA, INC. | 13 & 14-8N-1E       |
| 351466  | SPENCER #161 | 3642/571         | 12/18/98      | 2/26/99          | 2/25/99       | AZCO MICA, INC. | 13 & 14-8N-1E       |
| 351467  | SPENCER #162 | 3642/572         | 1/20/99       | 2/26/99          | 2/25/99       | AZCO MICA, INC. | 14-8N-1E            |
| 351468  | SPENCER #163 | 3642/573         | 12/22/98      | 2/26/99          | 2/25/99       | AZCO MICA, INC. | 14-8N-1E            |
| 351469  | SPENCER #164 | 3642/574         | 1/25/99       | 2/26/99          | 2/25/99       | AZCO MICA, INC. | 14-8N-1E            |
| 351470  | SPENCER #165 | 3642/575         | 12/22/98      | 2/26/99          | 2/25/99       | AZCO MICA, INC. | 14-8N-1E            |
| 351472  | SPENCER #167 | 3642/577         | 12/22/98      | 2/26/99          | 2/25/99       | AZCO MICA, INC. | 14-8N-1E            |
| 351474  | SPENCER #169 | 3642/579         | 12/22/98      | 2/26/99          | 2/25/99       | AZCO MICA, INC. | 14-8N-1E            |
| 351485  | SPENCER #180 | 3642/590         | 12/18/98      | 2/26/99          | 2/25/99       | AZCO MICA, INC. | 13 & 24-8N-1E       |
| 351487  | SPENCER #182 | 3642/592         | 12/18/98      | 2/26/99          | 2/25/99       | AZCO MICA, INC. | 13 & 24-8N-1E       |
| 351489  | SPENCER #184 | 3642/594         | 12/18/98      | 2/26/99          | 2/25/99       | AZCO MICA, INC. | 13 & 24-8N-1E       |
| 351490  | SPENCER #185 | 3642/595         | 12/21/98      | 2/26/99          | 2/25/99       | AZCO MICA, INC. | 24-8N-1E            |
| 351491  | SPENCER #186 | 3642/596         | 12/18/98      | 2/26/99          | 2/25/99       | AZCO MICA, INC. | 13 & 24-8N-1E       |
| 351492  | SPENCER #187 | 3642/597         | 1/6/99        | 2/26/99          | 2/25/99       | AZCO MICA, INC. | 24-8N-1E            |
| 351493  | SPENCER #188 | 3642/598         | 12/18/98      | 2/26/99          | 2/25/99       | AZCO MICA, INC. | 13 & 24-8N-1E       |
| 351494  | SPENCER #189 | 3642/599         | 1/6/99        | 2/26/99          | 2/25/99       | AZCO MICA, INC. | 23 & 24-8N-1E       |
| 351495  | SPENCER #190 | 3642/600         | 12/18/98      | 2/26/99          | 2/25/99       | AZCO MICA, INC. | 13,14,23 & 24-8N-1E |
| 351497  | SPENCER #192 | 3642/602         | 12/22/98      | 2/26/99          | 2/25/99       | AZCO MICA, INC. | 14 & 23-8N-1E       |
| 351499  | SPENCER #194 | 3642/604         | 12/22/98      | 2/26/99          | 2/25/99       | AZCO MICA, INC. | 14 & 23-8N-1E       |
| 351501  | SPENCER #196 | 3642/606         | 12/22/98      | 2/26/99          | 2/25/99       | AZCO MICA, INC. | 14 & 23-8N-1E       |
| 351503  | SPENCER #198 | 3642/608         | 12/22/98      | 2/26/99          | 2/25/99       | AZCO MICA, INC. | 14 & 23-8N-1E       |
| 351505  | SPENCER #200 | 3642/610         | 12/29/98      | 2/26/99          | 2/25/99       | AZCO MICA, INC. | 14 & 23-8N-1E       |
| 351507  | SPENCER #202 | 3642/612         | 12/29/98      | 2/26/99          | 2/25/99       | AZCO MICA, INC. | 14 & 23-8N-1E       |
| 351509  | SPENCER #204 | 3642/614         | 12/29/98      | 2/26/99          | 2/25/99       | AZCO MICA, INC. | 14 & 23-8N-1E       |
| 351519  | SPENCER #214 | 3642/624         | 1/27/99       | 2/26/99          | 2/25/99       | AZCO MICA, INC. | 31-9N-2E            |
| 351520  | SPENCER #215 | 3642/625         | 1/28/99       | 2/26/99          | 2/25/99       | AZCO MICA, INC. | 31-9N-2E            |
| 351521  | SPENCER #216 | 3642/626         | 1/27/99       | 2/26/99          | 2/25/99       | AZCO MICA, INC. | 31-9N-2E            |
| 351522  | SPENCER #217 | 3642/627         | 1/28/99       | 2/26/99          | 2/25/99       | AZCO MICA, INC. | 31-9N-2E            |
| 351523  | SPENCER #218 | 3642/628         | 1/27/99       | 2/26/99          | 2/25/99       | AZCO MICA, INC. | 31-9N-2E            |
| 351524  | SPENCER #219 | 3642/629         | 1/28/99       | 2/26/99          | 2/25/99       | AZCO MICA, INC. | 31-9N-2E            |
| 351525  | SPENCER #220 | 3642/630         | 1/27/99       | 2/26/99          | 2/25/99       | AZCO MICA, INC. | 31-9N-2E            |
| 351526  | SPENCER #221 | 3642/631         | 1/27/99       | 2/26/99          | 2/25/99       | AZCO MICA, INC. | 31-9N-2E            |
| 351527  | SPENCER #222 | 3642/632         | 1/27/99       | 2/26/99          | 2/25/99       | AZCO MICA, INC. | 31-9N-2E            |
| 351528  | SPENCER #223 | 3642/633         | 1/27/99       | 2/26/99          | 2/25/99       | AZCO MICA, INC. | 31-9N-2E            |
| 351529  | SPENCER #224 | 3642/634         | 1/27/99       | 2/26/99          | 2/25/99       | AZCO MICA, INC. | 31-9N-2E            |
| 351530  | SPENCER #225 | 3642/635         | 1/27/99       | 2/26/99          | 2/25/99       | AZCO MICA, INC. | 31-9N-2E            |
| 351531  | SPENCER #226 | 3642/636         | 1/27/99       | 2/26/99          | 2/25/99       | AZCO MICA, INC. | 31-9N-2E            |
| 351532  | SPENCER #227 | 3642/637         | 1/27/99       | 2/26/99          | 2/25/99       | AZCO MICA, INC. | 31-9N-2E            |
| 351533  | SPENCER #228 | 3642/638         | 2/2/99        | 2/26/99          | 2/25/99       | AZCO MICA, INC. | 30-9N-2E            |
| 351534  | SPENCER #229 | 3642/639         | 2/1/99        | 2/26/99          | 2/25/99       | AZCO MICA, INC. | 30 & 31-9N-2E       |
| 351535  | SPENCER #230 | 3642/640         | 2/2/99        | 2/26/99          | 2/25/99       | AZCO MICA, INC. | 30-9N-2E            |
| 351536  | SPENCER #231 | 3642/641         | 2/1/99        | 2/26/99          | 2/25/99       | AZCO MICA, INC. | 30 & 31-9N-2E       |
| 351537  | SPENCER #232 | 3642/642         | 2/2/99        | 2/26/99          | 2/25/99       | AZCO MICA, INC. | 30-9N-2E            |

2000 AUG 22 P 2:37

BLM RECEIVED OFFICE

ENTERED INTO COMPUTER

RECEIVED

AUG 25 2000

229  
56

JK 9-22-02

AZCO MICA, INC.  
 7239 N. El Mirage Road  
 Glendale, Arizona 85037

EXHIBIT "A"  
 PAGE 4 OF 4

| AMC NO. | CLAIM NAME   | COUNTY BOOK/PAGE | LOCATION DATE | COUNTY REC. DATE | BLM REC. DATE | OWNER           | SEC/TOWN/RANGE |
|---------|--------------|------------------|---------------|------------------|---------------|-----------------|----------------|
| 351538  | SPENCER #233 | 3642/634         | 2/1/99        | 2/26/99          | 2/25/99       | AZCO MICA, INC. | 30 & 31-9N-2E  |
| 351539  | SPENCER #234 | 3642/644         | 2/2/99        | 2/26/99          | 2/25/99       | AZCO MICA, INC. | 30-9N-2E       |
| 351540  | SPENCER #235 | 3642/645         | 2/1/99        | 2/26/99          | 2/25/99       | AZCO MICA, INC. | 30 & 31-9N-2E  |
| 351541  | SPENCER #236 | 3642/646         | 2/2/99        | 2/26/99          | 2/25/99       | AZCO MICA, INC. | 30-9N-2E       |
| 351542  | SPENCER #237 | 3642/647         | 2/2/99        | 2/26/99          | 2/25/99       | AZCO MICA, INC. | 30 & 31-9N-2E  |
| 351543  | SPENCER #238 | 3642/648         | 2/2/99        | 2/26/99          | 2/25/99       | AZCO MICA, INC. | 30-9N-2E       |
| 351544  | SPENCER #239 | 3642/649         | 2/2/99        | 2/26/99          | 2/25/99       | AZCO MICA, INC. | 30 & 31-9N-2E  |
| 351545  | SPENCER #240 | 3642/650         | 2/2/99        | 2/26/99          | 2/25/99       | AZCO MICA, INC. | 30-9N-2E       |
| 351546  | SPENCER #241 | 3642/651         | 2/2/99        | 2/26/99          | 2/25/99       | AZCO MICA, INC. | 30 & 31-9N-2E  |
| 351547  | SPENCER #242 | 3642/652         | 2/3/99        | 2/26/99          | 2/25/99       | AZCO MICA, INC. | 30-9N-2E       |
| 351548  | SPENCER #243 | 3642/653         | 2/2/99        | 2/26/99          | 2/25/99       | AZCO MICA, INC. | 30-9N-2E       |
| 351549  | SPENCER #244 | 3642/654         | 2/3/99        | 2/26/99          | 2/25/99       | AZCO MICA, INC. | 30-9N-2E       |
| 351550  | SPENCER #245 | 3642/655         | 2/2/99        | 2/26/99          | 2/25/99       | AZCO MICA, INC. | 30-9N-2E       |
| 351551  | SPENCER #246 | 3642/656         | 2/3/99        | 2/26/99          | 2/25/99       | AZCO MICA, INC. | 30-9N-2E       |
| 351552  | SPENCER #247 | 3642/657         | 2/2/99        | 2/26/99          | 2/25/99       | AZCO MICA, INC. | 30-9N-2E       |
| 351553  | SPENCER #248 | 3642/658         | 2/3/99        | 2/26/99          | 2/25/99       | AZCO MICA, INC. | 30-9N-2E       |
| 351554  | SPENCER #249 | 3642/659         | 2/2/99        | 2/26/99          | 2/25/99       | AZCO MICA, INC. | 30-9N-2E       |
| 351555  | SPENCER #250 | 3642/660         | 2/3/99        | 2/26/99          | 2/25/99       | AZCO MICA, INC. | 30-9N-2E       |
| 351556  | SPENCER #251 | 3642/661         | 2/2/99        | 2/26/99          | 2/25/99       | AZCO MICA, INC. | 30-9N-2E       |
| 351557  | SPENCER #252 | 3642/662         | 2/3/99        | 2/26/99          | 2/25/99       | AZCO MICA, INC. | 30-9N-2E       |
| 351558  | SPENCER #253 | 3642/663         | 2/2/99        | 2/26/99          | 2/25/99       | AZCO MICA, INC. | 30-9N-2E       |
| 351559  | SPENCER #254 | 3642/664         | 2/3/99        | 2/26/99          | 2/25/99       | AZCO MICA, INC. | 30-9N-2E       |
| 351560  | SPENCER #255 | 3642/665         | 2/2/99        | 2/26/99          | 2/25/99       | AZCO MICA, INC. | 30-9N-2E       |
| 351561  | SPENCER #256 | 3642/666         | 2/2/99        | 2/26/99          | 2/25/99       | AZCO MICA, INC. | 19-9N-2E       |
| 351562  | SPENCER #257 | 3642/667         | 2/3/99        | 2/26/99          | 2/25/99       | AZCO MICA, INC. | 19 & 30-9N-2E  |
| 351563  | SPENCER #258 | 3642/668         | 2/2/99        | 2/26/99          | 2/25/99       | AZCO MICA, INC. | 19-9N-2E       |
| 351564  | SPENCER #259 | 3642/669         | 2/3/99        | 2/26/99          | 2/25/99       | AZCO MICA, INC. | 19 & 30-9N-2E  |
| 351565  | SPENCER #260 | 3642/670         | 2/2/99        | 2/26/99          | 2/25/99       | AZCO MICA, INC. | 19-9N-2E       |
| 351566  | SPENCER #261 | 3642/671         | 2/3/99        | 2/26/99          | 2/25/99       | AZCO MICA, INC. | 19 & 30-9N-2E  |
| 351567  | SPENCER #262 | 3642/672         | 2/2/99        | 2/26/99          | 2/25/99       | AZCO MICA, INC. | 19-9N-2E       |
| 351568  | SPENCER #263 | 3642/673         | 2/3/99        | 2/26/99          | 2/25/99       | AZCO MICA, INC. | 19 & 30-9N-2E  |
| 351569  | SPENCER #264 | 3642/674         | 2/2/99        | 2/26/99          | 2/25/99       | AZCO MICA, INC. | 19-9N-2E       |
| 351570  | SPENCER #265 | 3642/675         | 2/3/99        | 2/26/99          | 2/25/99       | AZCO MICA, INC. | 19 & 30-9N-2E  |
| 351571  | SPENCER #266 | 3642/676         | 2/2/99        | 2/26/99          | 2/25/99       | AZCO MICA, INC. | 19-9N-2E       |
| 351572  | SPENCER #267 | 3642/677         | 2/3/99        | 2/26/99          | 2/25/99       | AZCO MICA, INC. | 19 & 30-9N-2E  |
| 351573  | SPENCER #268 | 3642/678         | 2/2/99        | 2/26/99          | 2/25/99       | AZCO MICA, INC. | 19-9N-2E       |
| 351574  | SPENCER #269 | 3642/679         | 2/3/99        | 2/26/99          | 2/25/99       | AZCO MICA, INC. | 19 & 30-9N-2E  |

37

ENTERED INTO COMPUTER

AUG 25 2000

PHOENIX, ARIZONA

2000 AUG 22 P 2:37

RECEIVED BLM STATE OFFICE

VERIFIED

9-22-00



AZCO MICA, INC.  
 7239 N. El Mirage Road  
 Glendale, Arizona 85037

EXHIBIT "A"  
 PAGE 1 OF 1

| AMC NO. | CLAIM NAME       | COUNTY DOCKET | LOCATION DATE | COUNTY REC. DATE | BLM REC. DATE | OWNER           | SECTION TOWNSHIP/RANGE |
|---------|------------------|---------------|---------------|------------------|---------------|-----------------|------------------------|
| 352490  | MICA 1 MILLSITE  | 99-0874379    | 9/8/99        | 9/20/99          | 9/17/99       | AZCO MICA, INC. | 28-T8N-42E             |
| 352491  | MICA 2 MILLSITE  | 99-0874380    | 9/8/99        | 9/20/99          | 9/17/99       | AZCO MICA, INC. | 28-T8N-42E             |
| 352492  | MICA 3 MILLSITE  | 99-0874381    | 9/8/99        | 9/20/99          | 9/17/99       | AZCO MICA, INC. | 28-T8N-42E             |
| 352493  | MICA 4 MILLSITE  | 99-0874382    | 9/8/99        | 9/20/99          | 9/17/99       | AZCO MICA, INC. | 28-T8N-42E             |
| 352494  | MICA 5 MILLSITE  | 99-0874383    | 9/8/99        | 9/20/99          | 9/17/99       | AZCO MICA, INC. | 28-T8N-42E             |
| 352495  | MICA 6 MILLSITE  | 99-0874384    | 9/8/99        | 9/20/99          | 9/17/99       | AZCO MICA, INC. | 28-T8N-42E             |
| 352496  | MICA 7 MILLSITE  | 99-0874385    | 9/8/99        | 9/20/99          | 9/17/99       | AZCO MICA, INC. | 28-T8N-42E             |
| 352497  | MICA 8 MILLSITE  | 99-0874386    | 9/8/99        | 9/20/99          | 9/17/99       | AZCO MICA, INC. | 28-T8N-42E             |
| 352498  | MICA 9 MILLSITE  | 99-0874387    | 9/8/99        | 9/20/99          | 9/17/99       | AZCO MICA, INC. | 28-T8N-42E             |
| 352499  | MICA 10 MILLSITE | 99-0874388    | 9/8/99        | 9/20/99          | 9/17/99       | AZCO MICA, INC. | 28-T8N-42E             |
| 352500  | MICA 11 MILLSITE | 99-0874389    | 9/8/99        | 9/20/99          | 9/17/99       | AZCO MICA, INC. | 28-T8N-42E             |
| 352501  | MICA 12 MILLSITE | 99-0874390    | 9/8/99        | 9/20/99          | 9/17/99       | AZCO MICA, INC. | 28-T8N-42E             |
| 352502  | MICA 13 MILLSITE | 99-0874391    | 9/8/99        | 9/20/99          | 9/17/99       | AZCO MICA, INC. | 28-T8N-42E             |
| 352503  | MICA 14 MILLSITE | 99-0874392    | 9/8/99        | 9/20/99          | 9/17/99       | AZCO MICA, INC. | 28-T8N-42E             |
| 352504  | MICA 15 MILLSITE | 99-0874393    | 9/8/99        | 9/20/99          | 9/17/99       | AZCO MICA, INC. | 28-T8N-42E             |
| 352505  | MICA 16 MILLSITE | 99-0874394    | 9/8/99        | 9/20/99          | 9/17/99       | AZCO MICA, INC. | 28-T8N-42E             |
| 352506  | MICA 17 MILLSITE | 99-0874395    | 9/8/99        | 9/20/99          | 9/17/99       | AZCO MICA, INC. | 28-T8N-42E             |
| 352507  | MICA 18 MILLSITE | 99-0874396    | 9/8/99        | 9/20/99          | 9/17/99       | AZCO MICA, INC. | 27-T8N-42E             |
| 352508  | MICA 19 MILLSITE | 99-0874397    | 9/8/99        | 9/20/99          | 9/17/99       | AZCO MICA, INC. | 28-T8N-42E             |
| 352509  | MICA 20 MILLSITE | 99-0874398    | 9/8/99        | 9/20/99          | 9/17/99       | AZCO MICA, INC. | 27-T8N-42E             |
| 352510  | MICA 21 MILLSITE | 99-0874399    | 9/8/99        | 9/20/99          | 9/17/99       | AZCO MICA, INC. | 28-T8N-42E             |
| 352511  | MICA 22 MILLSITE | 99-0874400    | 9/8/99        | 9/20/99          | 9/17/99       | AZCO MICA, INC. | 27-T8N-42E             |
| 352512  | MICA 23 MILLSITE | 99-0874401    | 9/8/99        | 9/20/99          | 9/17/99       | AZCO MICA, INC. | 28-T8N-42E             |
| 352513  | MICA 24 MILLSITE | 99-0874402    | 9/8/99        | 9/20/99          | 9/17/99       | AZCO MICA, INC. | 27-T8N-42E             |

ARIZONA

2000 AUG 22 P 2:36

BLM FIELD OFFICE

ES  
 24

**United States Department of the Interior**  
**Bureau of Land Management**  
 BUSINESS & SUPPORT SVCS DIV  
 222 N CENTRAL AVE  
 PHOENIX, AZ 85004 -2203  
 Phone: (602) 417-9200

| Receipt |        |
|---------|--------|
| No:     | 174088 |

**Transaction #:** 187290  
**Date of Transaction:** 08/22/2000

**CUSTOMER:** DIETZ AND ASSOCIATES  
 4706 N 31ST DRIVE  
 PHOENIX, AZ 85017

| LINE # | QTY | COMMODITY / SUBJECT / ACTION / PRODUCT                                                        | REMARKS         | UNIT PRICE | TOTAL       |
|--------|-----|-----------------------------------------------------------------------------------------------|-----------------|------------|-------------|
| 1      | 1   | LOCATABLE MINERALS / MINING CLAIMS-ACCOUNTS/UNADJUDICATED / MINING CLAIM MONEY RECEIVED (455) | MAIN 2001 (229) | - n/a -    | \$22,900.00 |

**TOTAL: \$22,900.00**

| PAYMENT INFORMATION |           |                                                        |                      |
|---------------------|-----------|--------------------------------------------------------|----------------------|
| 1                   | AMOUNT:   | \$22,900.00                                            | POSTMARKED: N/A      |
|                     | TYPE:     | CHECK                                                  | RECEIVED: 08/22/2000 |
|                     | CHECK NO: | 2745                                                   |                      |
|                     | NAME:     | AZCO<br>7239 NORTH EL MIRAGE ROAD<br>GLENDALE AZ 85307 |                      |

**REMARKS**

NO PHONE #

| CASE SERIAL NUMBER INFORMATION |        |           |
|--------------------------------|--------|-----------|
| TRNS #                         | LINE # | CASES     |
| 187290                         | 1      | AMC351306 |

This receipt was generated by the automated BLM Collections and Billings System and is a paper representation of a portion of the official electronic record contained therein.

**NOTICE!!**

**These documents have been scanned!**

**Do not place un-scanned documents beneath this notice!**

**Do not remove this notice from this file!**

GPO Jacket No. 560-102  
Print Order 61540  
Rise Business Services, LLC  
Job=AZ15 7/2/2019



Box Number= AZ15139



Claim Begin-End: AMC352490-AMC352513

**5 Miscellaneous**



AZ15139-1

AMC352490-AMC353049



SANTA FE  
GOLD CORP

AMC 351306  
351349  
352490

1128 Pennsylvania NE, Suite 200 | Albuquerque, NM 87110 | TEL 505.255.4852 | FAX 505.255.4851 | www.santafegoldcorp.com

October 23, 2008

Pauline Brown, Legal Instrument Examiner  
U.S. Department of the Interior  
Bureau of Land Management  
One North Central Avenue, Suite 800  
Phoenix, AZ 85004-4427

Dear Ms. Brown:

This is to notify the Bureau of the change of address for our subsidiary, Azco Mica, Inc. The new address for Azco Mica, Inc. shall be:

1128 Pennsylvania NE, Suite 200  
Albuquerque, NM 87110

Please send to the new address all correspondence regarding the 76 claims held by Azco Mica in Maricopa and Yavapai Counties, with AMC numbers as listed numerically on the enclosed Exhibits A and B.

Please call should you require additional information or have questions.

Yours sincerely,

Ryan Carson  
Manager Legal Affairs

Enclosure

RECEIVED  
BLM ARIZONA OFFICE  
2008 OCT 27 P 3:06  
PHOENIX, ARIZONA





**SANTA FE**  
GOLD CORP

1128 Pennsylvania NE, Suite 200  
Albuquerque, NM 87110



933

Pauline Brown, Legal Instrument Examiner  
U.S. Department of the Interior  
Bureau of Land Management  
One North Central Avenue, Suite 800  
Phoenix, AZ 85004-4427

PHOENIX, ARIZONA

2009 OCT 21 P 3:06

RECEIVED  
BLM ARIZONA OFFICE

85004+4427



**EXHIBIT A**  
**AZCO Mica, Inc.**  
**Black Canyon Mica Project**

RECEIVED  
 BLM Page 1 of 2  
 Spencer Claims  
 Yavapai County, Arizona  
 OFFICE

| AMC NO. | NAME        | COUNTY BOOK/PAGE | LOCATION DATE | COUNTY RECORDING DATE | BLM REC. DATE | SEC/ TOWNSHIP/ RANGE  |
|---------|-------------|------------------|---------------|-----------------------|---------------|-----------------------|
| 351306  | Spencer #1  | 3642/411         | 2/16/99       | 2/26/99               | 2/25/99       | 18/8N/2E              |
| 351307  | Spencer #2  | 3642/412         | 2/17/99       | 2/26/99               | 2/25/99       | 18/8N/2E              |
| 351308  | Spencer #3  | 3642/413         | 2/16/99       | 2/26/99               | 2/25/99       | 13/8N/1E & 18/8N/2E   |
| 351309  | Spencer #4  | 3642/414         | 2/17/99       | 2/26/99               | 2/25/99       | 13/8N/1E & 18/8N/2E   |
| 351310  | Spencer #5  | 3642/415         | 2/17/99       | 2/26/99               | 2/25/99       | 18/8N/2E              |
| 351311  | Spencer #6  | 3642/416         | 2/16/99       | 2/26/99               | 2/25/99       | 7&18/8N/2E            |
| 351312  | Spencer #7  | 3642/417         | 2/16/99       | 2/26/99               | 2/25/99       | 12/8N/1E & 7&18/8N/2E |
| 351313  | Spencer #8  | 3642/418         | 2/16/99       | 2/26/99               | 2/25/99       | 13/8N/1E & 18/8N/2E   |
| 351314  | Spencer #9  | 3642/419         | 2/17/99       | 2/26/99               | 2/25/99       | 13/8N/1E              |
| 351315  | Spencer #10 | 3642/420         | 2/16/99       | 2/26/99               | 2/25/99       | 12/8N/1E              |
| 351316  | Spencer #11 | 3642/421         | 2/18/99       | 2/26/99               | 2/25/99       | 12/8N/1E              |
| 351317  | Spencer #12 | 3642/422         | 2/18/99       | 2/26/99               | 2/25/99       | 12/8N/1E & 7/8N/2E    |
| 351318  | Spencer #13 | 3642/423         | 2/18/99       | 2/26/99               | 2/25/99       | 7/8N/2E               |
| 351319  | Spencer #14 | 3642/424         | 2/18/99       | 2/26/99               | 2/25/99       | 7/8N/2E               |
| 351320  | Spencer #15 | 3642/425         | 2/16/99       | 2/26/99               | 2/25/99       | 7&18/8N/2E            |
| 351321  | Spencer #16 | 3642/426         | 2/16/99       | 2/26/99               | 2/25/99       | 18/8N/2E              |
| 351322  | Spencer #17 | 3642/427         | 2/17/99       | 2/26/99               | 2/25/99       | 18/8N/2E              |
| 351323  | Spencer #18 | 3642/428         | 2/19/99       | 2/26/99               | 2/25/99       | 7/8N/2E               |
| 351324  | Spencer #19 | 3642/429         | 2/19/99       | 2/26/99               | 2/25/99       | 12/8N/1E & 7/8N/2E    |
| 351325  | Spencer #20 | 3642/430         | 2/19/99       | 2/26/99               | 2/25/99       | 12/8N/1E              |
| 351326  | Spencer #21 | 3642/431         | 2/19/99       | 2/26/99               | 2/25/99       | 7/8N/2E               |
| 351327  | Spencer #22 | 3642/432         | 2/19/99       | 2/26/99               | 2/25/99       | 7/8N/2E               |
| 351328  | Spencer #23 | 3642/433         | 2/19/99       | 2/26/99               | 2/25/99       | 7/8N/2E               |
| 351329  | Spencer #24 | 3642/434         | 2/18/99       | 2/26/99               | 2/25/99       | 7/8N/2E               |
| 351330  | Spencer #25 | 3642/435         | 2/18/99       | 2/26/99               | 2/25/99       | 7/8N/2E               |
| 351331  | Spencer #26 | 3642/436         | 2/18/99       | 2/26/99               | 2/25/99       | 7/8N/2E               |
| 351332  | Spencer #27 | 3642/437         | 2/18/99       | 2/26/99               | 2/25/99       | 7/8N/2E               |
| 351333  | Spencer #28 | 3642/438         | 2/19/99       | 2/26/99               | 2/25/99       | 7/8N/2E               |
| 351334  | Spencer #29 | 3642/439         | 2/19/99       | 2/26/99               | 2/25/99       | 7/8N/2E               |
| 351335  | Spencer #30 | 3642/440         | 2/16/99       | 2/26/99               | 2/25/99       | 7&18/8N/2E            |
| 351336  | Spencer #31 | 3642/441         | 2/16/99       | 2/26/99               | 2/25/99       | 7&18/8N/2E            |
| 351337  | Spencer #32 | 3642/442         | 2/16/99       | 2/26/99               | 2/25/99       | 18/8N/2E              |
| 351338  | Spencer #33 | 3642/443         | 2/16/99       | 2/26/99               | 2/25/99       | 18/8N/2E              |
| 351339  | Spencer #34 | 3642/444         | 2/17/99       | 2/26/99               | 2/25/99       | 18/8N/2E              |
| 351340  | Spencer #35 | 3642/445         | 2/17/99       | 2/26/99               | 2/25/99       | 13/8N/1E              |
| 351341  | Spencer #36 | 3642/446         | 2/17/99       | 2/26/99               | 2/25/99       | 13/8N/1E & 18/8N/2E   |
| 351342  | Spencer #37 | 3642/447         | 2/17/99       | 2/26/99               | 2/25/99       | 18/8N/2E              |
| 351343  | Spencer #38 | 3642/448         | 2/17/99       | 2/26/99               | 2/25/99       | 18/8N/2E              |
| 351344  | Spencer #39 | 3642/449         | 2/17/99       | 2/26/99               | 2/25/99       | 18/8N/2E              |
| 351345  | Spencer #40 | 3642/450         | 2/17/99       | 2/26/99               | 2/25/99       | 18/8N/2E              |
| 351346  | Spencer #41 | 3642/451         | 2/19/99       | 2/26/99               | 2/25/99       | 6&7/8N/2E             |

| Exhibit A |                 |          |          |         |         | Page 2 of 2         |
|-----------|-----------------|----------|----------|---------|---------|---------------------|
|           | AZCO Mica, Inc. |          |          |         |         | Spencer Claims      |
|           | Blk Canyon Proj |          |          |         |         | Yavapai Co., AZ     |
| 351347    | Spencer #42     | 3642/452 | 2/19/99  | 2/26/99 | 2/25/99 | 6&7/8N/2E           |
| 351348    | Spencer #43     | 3642/453 | 2/19/99  | 2/26/99 | 2/25/99 | 6&7/8N/2E           |
| 351382    | Spencer #77     | 3642/487 | 1/11/99  | 2/26/99 | 2/25/99 | 6&7/8N/2E           |
| 351384    | Spencer #79     | 3642/489 | 1/11/99  | 2/26/99 | 2/25/99 | 6&7/8N/2E           |
| 351427    | Spencer #122    | 3642/532 | 1/7/99   | 2/26/99 | 2/25/99 | 12-8N-1E            |
| 351428    | Spencer #123    | 3642/533 | 12/15/98 | 2/26/99 | 2/25/99 | 13-8N-1E            |
| 351429    | Spencer #124    | 3642/534 | 1/7/99   | 2/26/99 | 2/25/99 | 12-8N-1E            |
| 351430    | Spencer #125    | 3642/535 | 12/15/98 | 2/26/99 | 2/25/99 | 13-8N-1E            |
| 351431    | Spencer #126    | 3642/536 | 1/7/99   | 2/26/99 | 2/25/99 | 12-8N-1E            |
| 351432    | Spencer #127    | 3642/537 | 12/15/98 | 2/26/99 | 2/25/99 | 13-8N-1E            |
| 351451    | Spencer #146    | 3642/556 | 12/15/98 | 2/26/99 | 2/25/99 | 13-8N-1E            |
| 351452    | Spencer #147    | 3642/557 | 12/18/98 | 2/26/99 | 2/25/99 | 13-8N-1E            |
| 351453    | Spencer #148    | 3642/558 | 12/15/98 | 2/26/99 | 2/25/99 | 13-8N-1E            |
| 351454    | Spencer #149    | 3642/559 | 12/18/98 | 2/26/99 | 2/25/99 | 13-8N-1E            |
| 351455    | Spencer #150    | 3642/560 | 12/15/98 | 2/26/99 | 2/25/99 | 12-8N-1E            |
| 351456    | Spencer #151    | 3642/561 | 12/18/98 | 2/26/99 | 2/25/99 | 13-8N-1E            |
| 351457    | Spencer #152    | 3642/562 | 12/15/98 | 2/26/99 | 2/25/99 | 13-8N-1E            |
| 351458    | Spencer #153    | 3642/563 | 12/18/98 | 2/26/99 | 2/25/99 | 13-8N-1E            |
| 351460    | Spencer #155    | 3642/565 | 12/18/98 | 2/26/99 | 2/25/99 | 13-8N-1E            |
| 351462    | Spencer #157    | 3642/567 | 12/18/98 | 2/26/99 | 2/25/99 | 13-8N-1E            |
| 351489    | Spencer #184    | 3642/594 | 12/18/98 | 2/26/99 | 2/25/99 | 13&24-8N-1E         |
| 351491    | Spencer #186    | 3642/596 | 12/18/98 | 2/26/99 | 2/25/99 | 13&24-8N-1E         |
| 351492    | Spencer #187    | 3642/597 | 1/6/99   | 2/26/99 | 2/25/99 | 24-8N-1E            |
| 351493    | Spencer #188    | 3642/598 | 12/18/98 | 2/26/99 | 2/25/99 | 13 & 24-8N-1E       |
| 351494    | Spencer #189    | 3642/599 | 1/6/99   | 2/26/99 | 2/25/99 | 23 & 24-8N-1E       |
| 351495    | Spencer #190    | 3642/600 | 12/18/98 | 2/26/99 | 2/25/99 | 13,14,23 & 24-8N-1E |

RECEIVED  
 BLM AUSTIN OFFICE  
 2009 OCT 27 P 3:07  
 PHOENIX, ARIZONA

**AZCO Mica, Inc.  
 Santa Fe Gold Corporation  
 1128 Pennsylvania NE, Ste. 200  
 Albuquerque, NM 87110**

**Mica Millsite Claims  
 Maricopa County, Arizona**

| AMC NO. | NAME             | COUNTY BOOK/PAGE | LOCATION DATE | COUNTY RECORDING DATE | BLM REC. DATE | SEC/ TOWNSHIP/ RANGE |
|---------|------------------|------------------|---------------|-----------------------|---------------|----------------------|
| 352501  | Mica 12 Millsite | 99-0874390       | 9/8/99        | 9/20/99               | 9/17/99       | 28-T8N-42E           |
| 352503  | Mica 14 Millsite | 99-0874392       | 9/8/99        | 9/20/99               | 9/17/99       | 28-T8N-42E           |
| 352505  | Mica 16 Millsite | 99-0874394       | 9/8/99        | 9/20/99               | 9/17/99       | 28-T8N-42E           |
| 352508  | Mica 19 Millsite | 99-0874397       | 9/8/99        | 9/20/99               | 9/17/99       | 28-T8N-42E           |
| 352509  | Mica 20 Millsite | 99-0874398       | 9/8/99        | 9/20/99               | 9/17/99       | 27-T8N-42E           |
| 352510  | Mica 21 Millsite | 99-0874399       | 9/8/99        | 9/20/99               | 9/17/99       | 28-T8N-42E           |
| 352511  | Mica 22 Millsite | 99-0874400       | 9/8/99        | 9/20/99               | 9/17/99       | 27-T8N-42E           |
| 352512  | Mica 23 Millsite | 99-0874401       | 9/8/99        | 9/20/99               | 9/17/99       | 28-T8N-42E           |
| 352513  | Mica 24 Millsite | 99-0874402       | 9/8/99        | 9/20/99               | 9/17/99       | 27-T8N-42E           |

RECEIVED  
 BLM/BLM OFFICE  
 2009 OCT 27 P 3:07  
 PHOENIX, ARIZONA

# Customer Name Update Screen

ENTERED INTO COMPUTER

System ID: MC

Name: AZCO MICA INC

Lookup

OCT 28 2008 PB

ADDRESS  
UPDATED

Proprietor #: 2102321

Renumber To:

Category:

Address: 1128 PENNSYLVANIA NE #200

} NEW ADDRESS

City: ALBUQUERQUE

State: NM

Zip: 87110

Save

View

Delete

Renumber

Customer details successfully saved for Customer Id 2102321

# Customer Name Update Screen

System ID: MC

Name: AZCO MICA INC

Proprietor #: 2102321

Category:

Address: 7239 N EL MIRAGE RD

City: GLENDALE

State: AZ

Zip: 85307

Lookup

Renumber To:

OCT 28 2008

← OLD ADDRESS

PRIOR TO UPDATE

PS

Save

View

Delete

Renumber

**DEPARTMENT OF THE INTERIOR  
BUREAU OF LAND MANAGEMENT  
MINING CLAIMS**

Run Date/Time: 10/28/2008 10:09 AM

**(LIVE) Serial Register Page**

Page 1 of 1

**01 05-10-1872;017STAT0091;30USC26,28,34**  
**Case Type 384101: LODE CLAIM**  
**Claim Name: SPENCER #1**  
**Commodity :**  
**Case Disposition: ACTIVE**

**Serial Number  
AMC351306**  
**Lead File Number  
AMC351306**

AFTER ADDRESS UPDATE  
OCT 28 2008

| Name & Address                                                      | Int Rel  | % Interest |
|---------------------------------------------------------------------|----------|------------|
| AZCO MICA INC<br>1128 PENNSYLVANIA NE #200<br>ALBUQUERQUE, NM 87110 | CLAIMANT | 0.0000000  |

| Mer Twp Rng Sec    | Quadrant | District/Resource       | County  |
|--------------------|----------|-------------------------|---------|
| 14 0080N 0020E 018 | NW       | HASSAYAMPA FIELD OFFICE | YAVAPAI |

| Act Date   | Code | Action                   | Action Remarks      | Receipt Number |
|------------|------|--------------------------|---------------------|----------------|
| 02/16/1999 | 403  | LOCATION DATE            |                     |                |
| 02/25/1999 | 395  | RECORDATION NOTICE RECD  |                     |                |
| 09/01/2008 | 582  | MAINTENANCE FEE/\$125    | 2009                | 1779933        |
| 08/28/2007 | 582  | MAINTENANCE FEE/\$125    | 2008                | 1556321        |
| 08/22/2006 | 582  | MAINTENANCE FEE/\$125    | 2007                | 1341589        |
| 08/25/2005 | 582  | MAINTENANCE FEE/\$125    | 2006                | 1140888        |
| 08/23/2004 | 582  | MAINTENANCE FEE/\$125    | 2005                | 936322         |
| 08/22/2003 | 482  | MAINTENANCE FEE/\$100    | 2004                | 736488         |
| 08/16/2002 | 482  | MAINTENANCE FEE/\$100    | 2003                | 543016         |
| 08/17/2001 | 482  | MAINTENANCE FEE/\$100    | 2002                | 359555         |
| 08/22/2000 | 482  | MAINTENANCE FEE/\$100    | 2001                | 174088         |
| 08/19/1999 | 482  | MAINTENANCE FEE/\$100    | 2000                |                |
| 02/25/1999 | 482  | MAINTENANCE FEE/\$100    | 1999                |                |
| 10/07/1999 | 396  | TRF OF INTEREST FILED    | SANCHEZ MINING INC  |                |
| 08/19/1999 | 113  | ADDITIONAL INFO RECEIVED | RECEIPT 2296690     |                |
| 05/14/1999 | 396  | TRF OF INTEREST FILED    | ARIZONA MICA PROP   |                |
| 02/25/1999 | 501  | ACCT ADV IN LEAD FILE    | AMC351306-AMC351348 |                |
| 02/25/1999 | 669  | LAND STATUS CHECKED      |                     |                |

Line Nr Remarks

**DEPARTMENT OF THE INTERIOR  
BUREAU OF LAND MANAGEMENT  
MINING CLAIMS**

**(LIVE) Serial Register Page**

Run Date/Time: 10/28/2008 10:01 AM

01 05-10-1872;017STAT0091;30USC26,28,34  
Case Type 384101: LODE CLAIM  
Claim Name: SPENCER #1  
Commodity :  
Case Disposition: ACTIVE

Serial Number  
**AMC351306**  
Lead File Number  
**AMC351306**

*PRIOR TO ADDRESS UPDATE*

| Name & Address                                       | Int Rel  | % Interest |
|------------------------------------------------------|----------|------------|
| AZCO MICA INC 7239 N EL MIRAGE RD GLENDALE, AZ 85307 | CLAIMANT | 0.0000000  |

| Mer Twp Rng Sec    | Quadrant | District/Resource       | County  |
|--------------------|----------|-------------------------|---------|
| 14 0080N 0020E 018 | NW       | HASSAYAMPA FIELD OFFICE | YAVAPAI |

| Act Date   | Code | Action                   | Action Remarks      | Receipt Number |
|------------|------|--------------------------|---------------------|----------------|
| 02/16/1999 | 403  | LOCATION DATE            |                     |                |
| 02/25/1999 | 395  | RECORDATION NOTICE RECD  |                     |                |
| 09/01/2008 | 582  | MAINTENANCE FEE/\$125    | 2009                | 1779933        |
| 08/28/2007 | 582  | MAINTENANCE FEE/\$125    | 2008                | 1556321        |
| 08/22/2006 | 582  | MAINTENANCE FEE/\$125    | 2007                | 1341589        |
| 08/25/2005 | 582  | MAINTENANCE FEE/\$125    | 2006                | 1140888        |
| 08/23/2004 | 582  | MAINTENANCE FEE/\$125    | 2005                | 936322         |
| 08/22/2003 | 482  | MAINTENANCE FEE/\$100    | 2004                | 736488         |
| 08/16/2002 | 482  | MAINTENANCE FEE/\$100    | 2003                | 543016         |
| 08/17/2001 | 482  | MAINTENANCE FEE/\$100    | 2002                | 359555         |
| 08/22/2000 | 482  | MAINTENANCE FEE/\$100    | 2001                | 174088         |
| 08/19/1999 | 482  | MAINTENANCE FEE/\$100    | 2000                |                |
| 02/25/1999 | 482  | MAINTENANCE FEE/\$100    | 1999                |                |
| 10/07/1999 | 396  | TRF OF INTEREST FILED    | SANCHEZ MINING INC  |                |
| 08/19/1999 | 113  | ADDITIONAL INFO RECEIVED | RECEIPT 2296690     |                |
| 05/14/1999 | 396  | TRF OF INTEREST FILED    | ARIZONA MICA PROP   |                |
| 02/25/1999 | 501  | ACCT ADV IN LEAD FILE    | AMC351306-AMC351348 |                |
| 02/25/1999 | 669  | LAND STATUS CHECKED      |                     |                |

Line Nr Remarks



**NOTICE!!**

**These documents have been scanned!**

**Do not place un-scanned documents beneath this notice!**

**Do not remove this notice from this file!**

GPO Jacket No. 560-102  
Print Order 61540  
Rise Business Services, LLC  
Job=AZ15 7/2/2019




Box Number= AZ15139



Claim Begin-End: AMC352490-AMC352513

**6 Location Notices-Amendments and Supporting Documents**



AZ15139-1 AMC352490-AMC353049

United States Department of the Interior  
BUREAU OF LAND MANAGEMENT  
ARIZONA STATE OFFICE  
222 North Central Avenue  
Phoenix, Arizona 85004-2203

November 30, 1999

In Reply Refer To:  
3800 (952.3)

CLAIMANT(S):      AZCO Mica Inc.  
                          7239 N. El Mirage Rd.  
                          Glendale, AZ 85307

                          Deitz and Associates(AGENT)  
                          4706 N. 31<sup>st</sup> Dr.  
                          Phoenix, AZ 85017

The enclosed claim index is provided to identify the owner's name, address, and AMC number assigned to the claim(s). If the name and/or address is incorrect, please advise.

If you have any questions, please call Mining Claims Adjudication at (602) 417-9350.

Enclosure

**MINING CLAIM STATUS REPORT**

Status Checked By: \_\_\_\_\_  
MTP Checked By: KEP  
GEO Checked By: 11/2/99  
Preadjudication By: 2  
Final Adjudication By: \_\_\_\_\_

*AM*  
*11/29/99*

LEAD SERIAL NO. AMC 352490 THROUGH AMC 352513

|           |             |              |             |                                                                    |
|-----------|-------------|--------------|-------------|--------------------------------------------------------------------|
| _____     | LODE        | @ \$25 = \$  | <u>600</u>  | Location Fee                                                       |
| _____     | PLACER      | @ \$10 = \$  | <u>210</u>  | Service Fee--curable defect                                        |
| <u>24</u> | MILL SITE   | @ \$100 = \$ | <u>2400</u> | Claim Maintenance Fee                                              |
| _____     | TUNNEL SITE | \$           | _____       | <b>TOTAL FEES</b>                                                  |
| _____     | ASSOCIATION | \$           | _____       | Copy Fees                                                          |
| _____     | PLACER      | \$           | _____       | Overage <input type="checkbox"/> Shortage <input type="checkbox"/> |
|           |             | \$           | _____       | <b>TOTAL RECEIVED</b>                                              |

OVER-THE-COUNTER:  MAIL:  Timely Filed: YES  NO

**LEGAL DESCRIPTION:**

|             |             |                 |         |         |         |
|-------------|-------------|-----------------|---------|---------|---------|
| T <u>8N</u> | R <u>2E</u> | S <u>27, 28</u> | T _____ | R _____ | S _____ |
| T _____     | R _____     | S _____         | T _____ | R _____ | S _____ |
| T _____     | R _____     | S _____         | T _____ | R _____ | S _____ |
| T _____     | R _____     | S _____         | T _____ | R _____ | S _____ |

GENERAL JURISDICTION: BLM  or NATIONAL FOREST  \_\_\_\_\_  
Name

SPLIT ESTATE LAND: SX  PX  SRHE  OTHER  N/A  
Specify

WILDERNESS AREA (WA): N/A  
Specify

CLAIMS SUBJECT TO PL 359: YES  NO

PROPER NOTICE FILED IF LOCATING ON SRHE: YES  NO

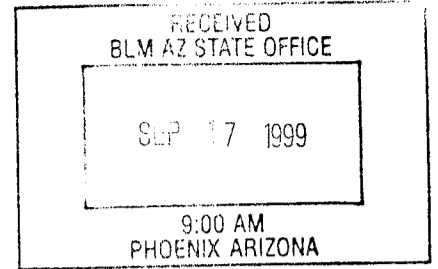
COMMENTS: Computer down - could not run reports. KE  
Geo run by Sharli

STATUS: PARTIALLY VOID  VOID

PRIVATE MINERALS  WITHDRAWN  OTHER

COMMENTS: Plat requested Not in patented areas

STATE OF ARIZONA )  
 ) SS.  
COUNTY OF MARICOPA )



**NOTICE OF MINING LOCATION  
(MILLSITE CLAIM)**

**NOTICE IS HEREBY GIVEN THAT AZCO MICA, INC.**, hereby claims the land hereinafter described as a Millsite Claim, and said locator does hereby declare and publish as a legal notice that it is the proprietor of a vein or lode claim or mine and has a valid right to the occupation, possession and enjoyment of all and singular that tract or parcel of non-mineral land, not exceeding five acres, situate in County of Maricopa, State of Arizona and location is made under and pursuant to the laws of the United States of America and the State of Arizona.

**THE NAME OF THE CLAIM** is MICA 1 **MILLSITE**

**THE UNDERSIGNED** has distinctly marked the said location on the ground, so that its surface boundaries may be readily traced, by four substantial posts at least 2" x 2" x 4'6", at each corner, each so marked or inscribed as to indicate the intended location.

**THAT THE "LOCATION MONUMENT"** is on a separate post and is located adjacent to the SE corner

**SAID CLAIM** is situated in an Unknown Mining District, Maricopa County, State of Arizona, and is more particularly described as follows:

**Said claim** contains approximately 5 acres and is described as the:

N 1/2 of the NE 1/4 of the SE 1/4 of the NW 1/4 of Sec. 28,  
T.8N., R.2E., G. & S.R.M.

DATED and POSTED on the ground this 8 day of September 1999.

LOCATOR: AZCO MICA, INC.  
7239 N. El Mirage Road  
Glendale, Arizona 85307

BY: \_\_\_\_\_

Dietz and Associates, Agent

352490  
~~352513~~

BLM AZ STATE OFFICE  
 SEP 17 1999  
 9:00 AM  
 PHOENIX ARIZONA

MILLSITES OF  
**AZCO MICA, INC.**  
 7239 N. EL MIRAGE ROAD  
 GLENDALE, ARIZONA 85307

KNOWN AS  
**MICA I-24 MILLSITES**

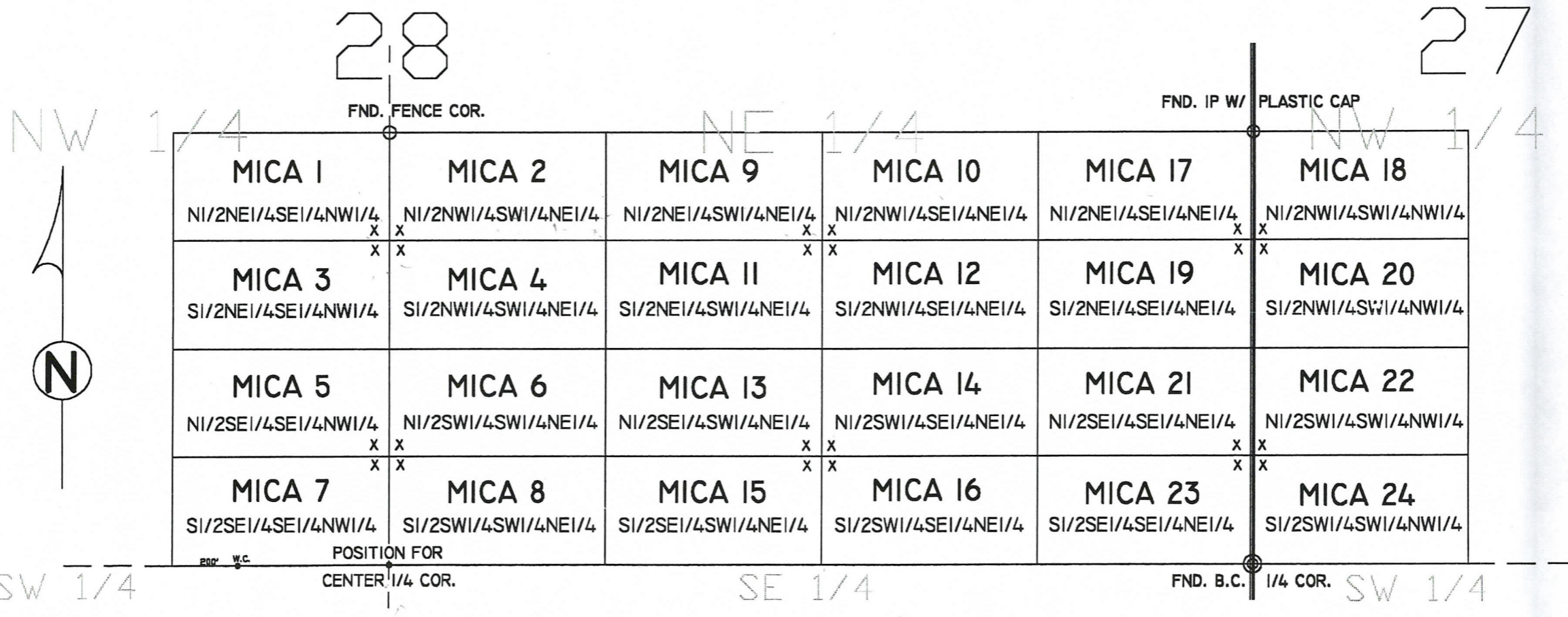
SITUATE IN  
 SECS. 27 & 28, T.8N., R.2E., G.& S.R.M.  
 MARICOPA COUNTY ARIZONA

COMPASS AND CHAIN SURVEY BY  
**DIETZ AND ASSOCIATES**  
 PHOENIX ARIZONA

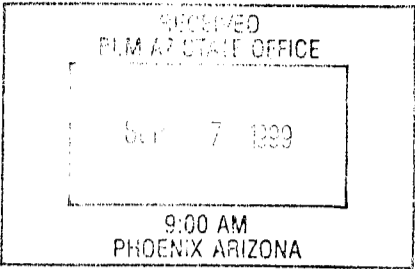
X DENOTES LOCATION MONUMENT  
 ALL CORNERS ARE 2" X 2" X 4'6" WOOD  
 POSTS OR BETTER

SCALE 1" = 400'

REV. 090399C KDM



STATE OF ARIZONA )  
 ) SS.  
COUNTY OF MARICOPA )



**NOTICE OF MINING LOCATION  
(MILLSITE CLAIM)**

**NOTICE IS HEREBY GIVEN THAT AZCO MICA, INC.,** hereby claims the land hereinafter described as a Millsite Claim, and said locator does hereby declare and publish as a legal notice that it is the proprietor of a vein or lode claim or mine and has a valid right to the occupation, possession and enjoyment of all and singular that tract or parcel of non-mineral land, not exceeding five acres, situate in County of Maricopa, State of Arizona and location is made under and pursuant to the laws of the United States of America and the State of Arizona.

**THE NAME OF THE CLAIM** is MICA 2 MILLSITE

**THE UNDERSIGNED** has distinctly marked the said location on the ground, so that its surface boundaries may be readily traced, by four substantial posts at least 2" x 2" x 4'6", at each corner, each so marked or inscribed as to indicate the intended location.

**THAT THE "LOCATION MONUMENT"** is on a separate post and is located adjacent to the SW corner


**SAID CLAIM** is situated in an Unknown Mining District, Maricopa County, State of Arizona, and is more particularly described as follows:

**Said claim** contains approximately 5 acres and is described as the:

N 1/2 of the NW 1/4 of the SW 1/4 of the NE 1/4 of Sec. 28,  
T.8N., R.2E., G. & S.R.M.

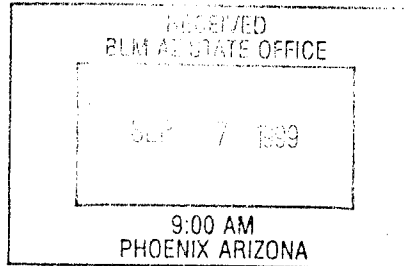
DATED and POSTED on the ground this 8 day of September 1999.

LOCATOR: AZCO MICA, INC.  
7239 N. El Mirage Road  
Glendale, Arizona 85307

BY:   
Dietz and Associates, Agent

A MC 352491

STATE OF ARIZONA )  
 ) SS.  
COUNTY OF MARICOPA )



**NOTICE OF MINING LOCATION  
(MILLSITE CLAIM)**

**NOTICE IS HEREBY GIVEN THAT AZCO MICA, INC.,** hereby claims the land hereinafter described as a Millsite Claim, and said locator does hereby declare and publish as a legal notice that it is the proprietor of a vein or lode claim or mine and has a valid right to the occupation, possession and enjoyment of all and singular that tract or parcel of non-mineral land, not exceeding five acres, situate in County of Maricopa, State of Arizona and location is made under and pursuant to the laws of the United States of America and the State of Arizona.

**THE NAME OF THE CLAIM** is MICA 3 **MILLSITE**

**THE UNDERSIGNED** has distinctly marked the said location on the ground, so that its surface boundaries may be readily traced, by four substantial posts at least 2" x 2" x 4'6", at each corner, each so marked or inscribed as to indicate the intended location.

**THAT THE "LOCATION MONUMENT"** is on a separate post and is located adjacent to the NE corner

**SAID CLAIM** is situated in an Unknown Mining District, Maricopa County, State of Arizona, and is more particularly described as follows:

**Said claim** contains approximately 5 acres and is described as the:

5 1/2 of the NE 1/4 of the SE 1/4 of the NW 1/4 of Sec. 28,  
T.8N., R.2E., G. & S.R.M.


DATED and POSTED on the ground this 8 day of September 1999.

LOCATOR: AZCO MICA, INC.  
7239 N. El Mirage Road  
Glendale, Arizona 85307

BY:   
Dietz and Associates, Agent

440 352492

STATE OF ARIZONA )  
 ) SS.  
COUNTY OF MARICOPA )



**NOTICE OF MINING LOCATION  
(MILLSITE CLAIM)**

**NOTICE IS HEREBY GIVEN THAT** AZCO MICA, INC., hereby claims the land hereinafter described as a Millsite Claim, and said locator does hereby declare and publish as a legal notice that it is the proprietor of a vein or lode claim or mine and has a valid right to the occupation, possession and enjoyment of all and singular that tract or parcel of non-mineral land, not exceeding five acres, situate in County of Maricopa, State of Arizona and location is made under and pursuant to the laws of the United States of America and the State of Arizona.

**THE NAME OF THE CLAIM** is MICA 4 MILLSITE

**THE UNDERSIGNED** has distinctly marked the said location on the ground, so that its surface boundaries may be readily traced, by four substantial posts at least 2" x 2" x 4'6", at each corner, each so marked or inscribed as to indicate the intended location.

**THAT THE "LOCATION MONUMENT"** is on a separate post and is located adjacent to the NW corner

**SAID CLAIM** is situated in an Unknown Mining District, Maricopa County, State of Arizona, and is more particularly described as follows:

**Said claim** contains approximately 5 acres and is described as the:

5 1/2 of the NW 1/4 of the SW 1/4 of the NE 1/4 of Sec. 28,  
T.8N., R.2E., G. & S.R.M.

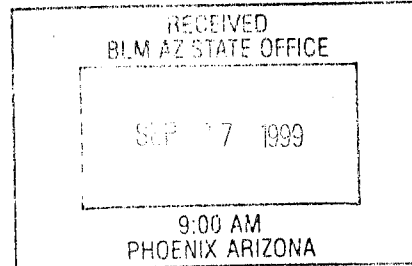
DATED and POSTED on the ground this 8 day of September 1999.

LOCATOR: AZCO MICA, INC.  
7239 N. El Mirage Road  
Glendale, Arizona 85307

BY:   
Dietz and Associates, Agent



STATE OF ARIZONA )  
 ) SS.  
COUNTY OF MARICOPA )



**NOTICE OF MINING LOCATION  
(MILLSITE CLAIM)**

**NOTICE IS HEREBY GIVEN THAT** AZCO MICA, INC., hereby claims the land hereinafter described as a Millsite Claim, and said locator does hereby declare and publish as a legal notice that it is the proprietor of a vein or lode claim or mine and has a valid right to the occupation, possession and enjoyment of all and singular that tract or parcel of non-mineral land, not exceeding five acres, situate in County of Maricopa, State of Arizona and location is made under and pursuant to the laws of the United States of America and the State of Arizona.

**THE NAME OF THE CLAIM** is MICA 5 MILLSITE

**THE UNDERSIGNED** has distinctly marked the said location on the ground, so that its surface boundaries may be readily traced, by four substantial posts at least 2" x 2" x 4'6", at each corner, each so marked or inscribed as to indicate the intended location.

**THAT THE "LOCATION MONUMENT"** is on a separate post and is located adjacent to the SE corner

**SAID CLAIM** is situated in an Unknown Mining District, Maricopa County, State of Arizona, and is more particularly described as follows:

**Said claim** contains approximately 5 acres and is described as the:

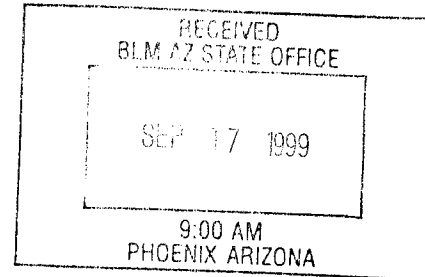
N 1/2 of the SE 1/4 of the SE 1/4 of the NW 1/4 of Sec. 28,  
T.8N., R.2E., G. & S.R.M.

DATED and POSTED on the ground this 8 day of September 1999.

LOCATOR: AZCO MICA, INC.  
7239 N. El Mirage Road  
Glendale, Arizona 85307

BY:   
Dietz and Associates, Agent

STATE OF ARIZONA )  
 ) SS.  
COUNTY OF MARICOPA )



**NOTICE OF MINING LOCATION  
(MILLSITE CLAIM)**

**NOTICE IS HEREBY GIVEN THAT AZCO MICA, INC.,** hereby claims the land hereinafter described as a Millsite Claim, and said locator does hereby declare and publish as a legal notice that it is the proprietor of a vein or lode claim or mine and has a valid right to the occupation, possession and enjoyment of all and singular that tract or parcel of non-mineral land, not exceeding five acres, situate in County of Maricopa, State of Arizona and location is made under and pursuant to the laws of the United States of America and the State of Arizona.

**THE NAME OF THE CLAIM** is MICA 6 **MILLSITE**

**THE UNDERSIGNED** has distinctly marked the said location on the ground, so that it's surface boundaries may be readily traced, by four substantial posts at least 2" x 2" x 4'6", at each corner, each so marked or inscribed as to indicate the intended location.

**THAT THE "LOCATION MONUMENT"** is on a separate post and is located adjacent to the SW corner

**SAID CLAIM** is situated in an Unknown Mining District, Maricopa County, State of Arizona, and is more particularly described as follows:

**Said claim** contains approximately 5 acres and is described as the:

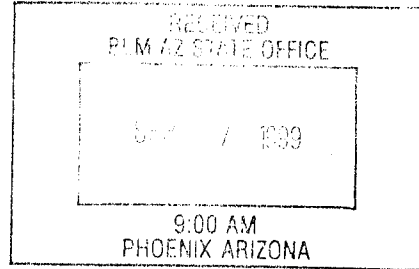
N 1/2 of the SW 1/4 of the SW 1/4 of the NE 1/4 of Sec. 28,  
T.8N., R.2E., G. & S.R.M.

DATED and POSTED on the ground this 8 day of September 1999.

LOCATOR: AZCO MICA, INC.  
7239 N. El Mirage Road  
Glendale, Arizona 85307

BY:   
Dietz and Associates Agent

STATE OF ARIZONA )  
 ) SS.  
COUNTY OF MARICOPA )



**NOTICE OF MINING LOCATION  
(MILLSITE CLAIM)**

**NOTICE IS HEREBY GIVEN THAT AZCO MICA, INC.,** hereby claims the land hereinafter described as a Millsite Claim, and said locator does hereby declare and publish as a legal notice that it is the proprietor of a vein or lode claim or mine and has a valid right to the occupation, possession and enjoyment of all and singular that tract or parcel of non-mineral land, not exceeding five acres, situate in County of Maricopa, State of Arizona and location is made under and pursuant to the laws of the United States of America and the State of Arizona.

**THE NAME OF THE CLAIM** is MICA 7 MILLSITE

**THE UNDERSIGNED** has distinctly marked the said location on the ground, so that it's surface boundaries may be readily traced, by four substantial posts at least 2" x 2" x 4'6", at each corner, each so marked or inscribed as to indicate the intended location.

**THAT THE "LOCATION MONUMENT"** is on a separate post and is located adjacent to the NE corner

**SAID CLAIM** is situated in an Unknown Mining District, Maricopa County, State of Arizona, and is more particularly described as follows:

**Said claim** contains approximately 5 acres and is described as the:

5 1/2 of the SE 1/4 of the SE 1/4 of the NW 1/4 of Sec. 28,  
T.8N., R.2E., G. & S.R.M.

DATED and POSTED on the ground this 8 day of September 1999.

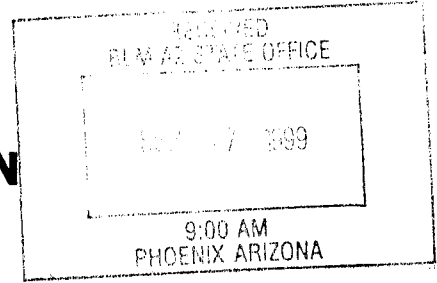
LOCATOR: AZCO MICA, INC.  
7239 N. El Mirage Road  
Glendale, Arizona 85307

BY: \_\_\_\_\_

Dietz and Associates, Agent

110 357496

STATE OF ARIZONA )  
 ) SS.  
COUNTY OF MARICOPA )



**NOTICE OF MINING LOCATION  
(MILLSITE CLAIM)**

**NOTICE IS HEREBY GIVEN THAT AZCO MICA, INC.,** hereby claims the land hereinafter described as a Millsite Claim, and said locator does hereby declare and publish as a legal notice that it is the proprietor of a vein or lode claim or mine and has a valid right to the occupation, possession and enjoyment of all and singular that tract or parcel of non-mineral land, not exceeding five acres, situate in County of Maricopa, State of Arizona and location is made under and pursuant to the laws of the United States of America and the State of Arizona.

**THE NAME OF THE CLAIM** is MICA 8 **MILLSITE**

**THE UNDERSIGNED** has distinctly marked the said location on the ground, so that its surface boundaries may be readily traced, by four substantial posts at least 2" x 2" x 4'6", at each corner, each so marked or inscribed as to indicate the intended location.

**THAT THE "LOCATION MONUMENT"** is on a separate post and is located adjacent to the NW corner


**SAID CLAIM** is situated in an Unknown Mining District, Maricopa County, State of Arizona, and is more particularly described as follows:

**Said claim** contains approximately 5 acres and is described as the:

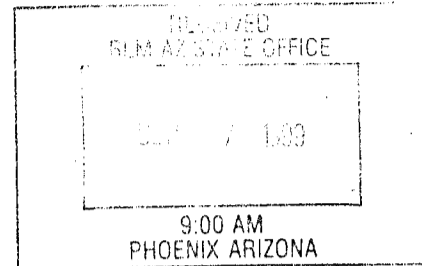
S 1/2 of the SW 1/4 of the SW 1/4 of the NE 1/4 of Sec. 28,  
T.8N., R.2E., G. & S.R.M.

DATED and POSTED on the ground this 8 day of September 1999.

LOCATOR: AZCO MICA, INC.  
7239 N. El Mirage Road  
Glendale, Arizona 85307

BY:   
Dietz and Associates, Agent

STATE OF ARIZONA )  
 ) SS.  
COUNTY OF MARICOPA )



**NOTICE OF MINING LOCATION  
(MILLSITE CLAIM)**

**NOTICE IS HEREBY GIVEN THAT AZCO MICA, INC.**, hereby claims the land hereinafter described as a Millsite Claim, and said locator does hereby declare and publish as a legal notice that it is the proprietor of a vein or lode claim or mine and has a valid right to the occupation, possession and enjoyment of all and singular that tract or parcel of non-mineral land, not exceeding five acres, situate in County of Maricopa, State of Arizona and location is made under and pursuant to the laws of the United States of America and the State of Arizona.

**THE NAME OF THE CLAIM** is MICA 9 **MILLSITE**

**THE UNDERSIGNED** has distinctly marked the said location on the ground, so that it's surface boundaries may be readily traced, by four substantial posts at least 2" x 2" x 4'6", at each corner, each so marked or inscribed as to indicate the intended location.

**THAT THE "LOCATION MONUMENT"** is on a separate post and is located adjacent to the SE corner

**SAID CLAIM** is situated in an Unknown Mining District, Maricopa County, State of Arizona, and is more particularly described as follows:

**Said claim** contains approximately 5 acres and is described as the:

N 1/2 of the NE 1/4 of the SW 1/4 of the NE 1/4 of Sec. 28,  
T.8N., R.2E., G. & S.R.M.


DATED and POSTED on the ground this 8 day of September 1999.

LOCATOR: AZCO MICA, INC.  
7239 N. El Mirage Road  
Glendale, Arizona 85307

BY:   
Dietz and Associates, Agent

A H C 352498

STATE OF ARIZONA )  
 ) SS.  
COUNTY OF MARICOPA )



**NOTICE OF MINING LOCATION  
(MILLSITE CLAIM)**

**NOTICE IS HEREBY GIVEN THAT** AZCO MICA, INC., hereby claims the land hereinafter described as a Millsite Claim, and said locator does hereby declare and publish as a legal notice that it is the proprietor of a vein or lode claim or mine and has a valid right to the occupation, possession and enjoyment of all and singular that tract or parcel of non-mineral land, not exceeding five acres, situate in County of Maricopa, State of Arizona and location is made under and pursuant to the laws of the United States of America and the State of Arizona.

**THE NAME OF THE CLAIM** is MICA 10 MILLSITE

**THE UNDERSIGNED** has distinctly marked the said location on the ground, so that its surface boundaries may be readily traced, by four substantial posts at least 2" x 2" x 4'6", at each corner, each so marked or inscribed as to indicate the intended location.

**THAT THE "LOCATION MONUMENT"** is on a separate post and is located adjacent to the SW corner

**SAID CLAIM** is situated in an Unknown Mining District, Maricopa County, State of Arizona, and is more particularly described as follows:

**Said claim** contains approximately 5 acres and is described as the:


N 1/2 of the NW 1/4 of the SE 1/4 of the NE 1/4 of Sec. 28,  
T.8N., R.2E., G. & S.R.M.

DATED and POSTED on the ground this 8 day of September 1999.

LOCATOR: AZCO MICA, INC.  
7239 N. El Mirage Road  
Glendale, Arizona 85307

BY:   
Dietz and Associates, Agent

STATE OF ARIZONA )  
 ) SS.  
COUNTY OF MARICOPA )



**NOTICE OF MINING LOCATION  
(MILLSITE CLAIM)**

**NOTICE IS HEREBY GIVEN THAT AZCO MICA, INC.,** hereby claims the land hereinafter described as a Millsite Claim, and said locator does hereby declare and publish as a legal notice that it is the proprietor of a vein or lode claim or mine and has a valid right to the occupation, possession and enjoyment of all and singular that tract or parcel of non-mineral land, not exceeding five acres, situate in County of Maricopa, State of Arizona and location is made under and pursuant to the laws of the United States of America and the State of Arizona.

**THE NAME OF THE CLAIM** is MICA 11 **MILLSITE**

**THE UNDERSIGNED** has distinctly marked the said location on the ground, so that it's surface boundaries may be readily traced, by four substantial posts at least 2" x 2" x 4'6", at each corner, each so marked or inscribed as to indicate the intended location.

**THAT THE "LOCATION MONUMENT"** is on a separate post and is located adjacent to the NE corner

**SAID CLAIM** is situated in an Unknown Mining District, Maricopa County, State of Arizona, and is more particularly described as follows:

**Said claim** contains approximately 5 acres and is described as the:

S 1/2 of the NE 1/4 of the SW 1/4 of the NE 1/4 of Sec. 28,  
T.8N., R.2E., G. & S.R.M.

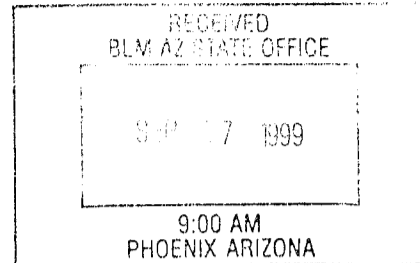
DATED and POSTED on the ground this 8 day of September 1999.

LOCATOR: AZCO MICA, INC.  
7239 N. El Mirage Road  
Glendale, Arizona 85307

BY:   
Dietz and Associates, Agent

40 357500

STATE OF ARIZONA )  
 ) SS.  
COUNTY OF MARICOPA )



**NOTICE OF MINING LOCATION  
(MILLSITE CLAIM)**

**NOTICE IS HEREBY GIVEN THAT AZCO MICA, INC.,** hereby claims the land hereinafter described as a Millsite Claim, and said locator does hereby declare and publish as a legal notice that it is the proprietor of a vein or lode claim or mine and has a valid right to the occupation, possession and enjoyment of all and singular that tract or parcel of non-mineral land, not exceeding five acres, situate in County of Maricopa, State of Arizona and location is made under and pursuant to the laws of the United States of America and the State of Arizona.

**THE NAME OF THE CLAIM** is MICA 1Z **MILLSITE**

**THE UNDERSIGNED** has distinctly marked the said location on the ground, so that it's surface boundaries may be readily traced, by four substantial posts at least 2" x 2" x 4'6", at each corner, each so marked or inscribed as to indicate the intended location.

**THAT THE "LOCATION MONUMENT"** is on a separate post and is located adjacent to the NW corner

**SAID CLAIM** is situated in an Unknown Mining District, Maricopa County, State of Arizona, and is more particularly described as follows:

**Said claim** contains approximately 5 acres and is described as the:

5 1/2 of the NW 1/4 of the SE 1/4 of the NE 1/4 of Sec. 28,  
T.8N., R.2E., G. & S.R.M.

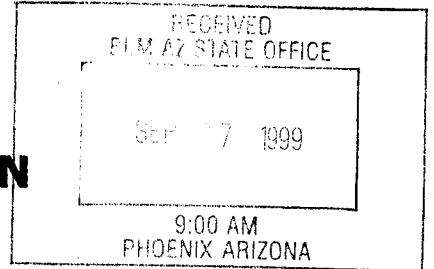
DATED and POSTED on the ground this 8 day of September 1999.

LOCATOR: AZCO MICA, INC.  
7239 N. El Mirage Road  
Glendale, Arizona 85307

BY:   
Dietz and Associates, Agent



STATE OF ARIZONA )  
 ) SS.  
COUNTY OF MARICOPA )



**NOTICE OF MINING LOCATION  
(MILLSITE CLAIM)**

**NOTICE IS HEREBY GIVEN THAT AZCO MICA, INC.,** hereby claims the land hereinafter described as a Millsite Claim, and said locator does hereby declare and publish as a legal notice that it is the proprietor of a vein or lode claim or mine and has a valid right to the occupation, possession and enjoyment of all and singular that tract or parcel of non-mineral land, not exceeding five acres, situate in County of Maricopa, State of Arizona and location is made under and pursuant to the laws of the United States of America and the State of Arizona.

**THE NAME OF THE CLAIM** is MICA 13 **MILLSITE**

**THE UNDERSIGNED** has distinctly marked the said location on the ground, so that its surface boundaries may be readily traced, by four substantial posts at least 2" x 2" x 4'6", at each corner, each so marked or inscribed as to indicate the intended location.

**THAT THE "LOCATION MONUMENT"** is on a separate post and is located adjacent to the SE corner

**SAID CLAIM** is situated in an Unknown Mining District, Maricopa County, State of Arizona, and is more particularly described as follows:

**Said claim** contains approximately 5 acres and is described as the:

N 1/2 of the SE 1/4 of the SW 1/4 of the NE 1/4 of Sec. 28,  
T.8N., R.2E., G. & S.R.M.

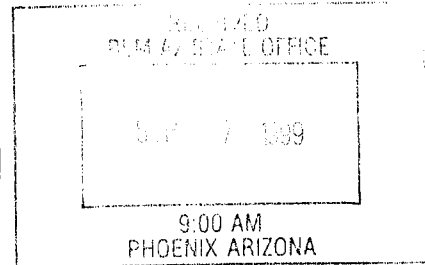
DATED and POSTED on the ground this 8 day of September 1999.

LOCATOR: AZCO MICA, INC.  
7239 N. El Mirage Road  
Glendale, Arizona 85307

BY:   
Dietz and Associates, Agent

A MC 352502

STATE OF ARIZONA )  
 ) SS.  
COUNTY OF MARICOPA )



**NOTICE OF MINING LOCATION  
(MILLSITE CLAIM)**

**NOTICE IS HEREBY GIVEN THAT** AZCO MICA, INC., hereby claims the land hereinafter described as a Millsite Claim, and said locator does hereby declare and publish as a legal notice that it is the proprietor of a vein or lode claim or mine and has a valid right to the occupation, possession and enjoyment of all and singular that tract or parcel of non-mineral land, not exceeding five acres, situate in County of Maricopa, State of Arizona and location is made under and pursuant to the laws of the United States of America and the State of Arizona.

**THE NAME OF THE CLAIM** is MICA 14 MILLSITE

**THE UNDERSIGNED** has distinctly marked the said location on the ground, so that its surface boundaries may be readily traced, by four substantial posts at least 2" x 2" x 4'6", at each corner, each so marked or inscribed as to indicate the intended location.

**THAT THE "LOCATION MONUMENT"** is on a separate post and is located adjacent to the SW corner

**SAID CLAIM** is situated in an Unknown Mining District, Maricopa County, State of Arizona, and is more particularly described as follows:

**Said claim** contains approximately 5 acres and is described as the:

N 1/2 of the SW 1/4 of the SE 1/4 of the NE 1/4 of Sec. 28,  
T.8N., R.2E., G. & S.R.M.

DATED and POSTED on the ground this 8 day of September 1999.

LOCATOR: AZCO MICA, INC.  
7239 N. El Mirage Road  
Glendale, Arizona 85307

BY:   
Dietz and Associates, Agent

STATE OF ARIZONA )  
 ) SS.  
COUNTY OF MARICOPA )

RECEIVED  
BLM AZ STATE OFFICE  
SEP 17 1999  
9:00 AM  
PHOENIX ARIZONA

**NOTICE OF MINING LOCATION  
(MILLSITE CLAIM)**

**NOTICE IS HEREBY GIVEN THAT** AZCO MICA, INC., hereby claims the land hereinafter described as a Millsite Claim, and said locator does hereby declare and publish as a legal notice that it is the proprietor of a vein or lode claim or mine and has a valid right to the occupation, possession and enjoyment of all and singular that tract or parcel of non-mineral land, not exceeding five acres, situate in County of Maricopa, State of Arizona and location is made under and pursuant to the laws of the United States of America and the State of Arizona.

**THE NAME OF THE CLAIM** is MICA 15 MILLSITE

**THE UNDERSIGNED** has distinctly marked the said location on the ground, so that it's surface boundaries may be readily traced, by four substantial posts at least 2" x 2" x 4'6", at each corner, each so marked or inscribed as to indicate the intended location.

**THAT THE "LOCATION MONUMENT"** is on a separate post and is located adjacent to the NE corner

**SAID CLAIM** is situated in an Unknown Mining District, Maricopa County, State of Arizona, and is more particularly described as follows:

**Said claim** contains approximately 5 acres and is described as the:

5 1/2 of the SE 1/4 of the SW 1/4 of the NE 1/4 of Sec. 28,  
T.8N., R.2E., G. & S.R.M.

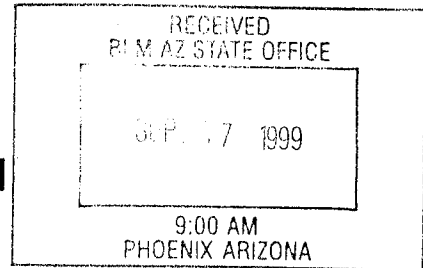
DATED and POSTED on the ground this 8 day of September 1999.

LOCATOR: AZCO MICA, INC.  
7239 N. El Mirage Road  
Glendale, Arizona 85307

BY:   
Dietz and Associates, Agent

A MC 352504

STATE OF ARIZONA )  
 ) SS.  
COUNTY OF MARICOPA )



**NOTICE OF MINING LOCATION  
(MILLSITE CLAIM)**

**NOTICE IS HEREBY GIVEN THAT AZCO MICA, INC.,** hereby claims the land hereinafter described as a Millsite Claim, and said locator does hereby declare and publish as a legal notice that it is the proprietor of a vein or lode claim or mine and has a valid right to the occupation, possession and enjoyment of all and singular that tract or parcel of non-mineral land, not exceeding five acres, situate in County of Maricopa, State of Arizona and location is made under and pursuant to the laws of the United States of America and the State of Arizona.

**THE NAME OF THE CLAIM** is MICA 16 MILLSITE

**THE UNDERSIGNED** has distinctly marked the said location on the ground, so that it's surface boundaries may be readily traced, by four substantial posts at least 2" x 2" x 4'6", at each corner, each so marked or inscribed as to indicate the intended location.

**THAT THE "LOCATION MONUMENT"** is on a separate post and is located adjacent to the NW corner


**SAID CLAIM** is situated in an Unknown Mining District, Maricopa County, State of Arizona, and is more particularly described as follows:

**Said claim** contains approximately 5 acres and is described as the:

S 1/2 of the SW 1/4 of the SE 1/4 of the NE 1/4 of Sec. 28,  
T.8N., R.2E., G. & S.R.M.


DATED and POSTED on the ground this 8 day of September 1999.

LOCATOR: AZCO MICA, INC.  
7239 N. El Mirage Road  
Glendale, Arizona 85307

BY:   
Dietz and Associates, Agent

140 252505

STATE OF ARIZONA )  
 ) SS.  
COUNTY OF MARICOPA )



**NOTICE OF MINING LOCATION  
(MILLSITE CLAIM)**

**NOTICE IS HEREBY GIVEN THAT AZCO MICA, INC.,** hereby claims the land hereinafter described as a Millsite Claim, and said locator does hereby declare and publish as a legal notice that it is the proprietor of a vein or lode claim or mine and has a valid right to the occupation, possession and enjoyment of all and singular that tract or parcel of non-mineral land, not exceeding five acres, situate in County of Maricopa, State of Arizona and location is made under and pursuant to the laws of the United States of America and the State of Arizona.

**THE NAME OF THE CLAIM** is MICA 17 MILLSITE

**THE UNDERSIGNED** has distinctly marked the said location on the ground, so that it's surface boundaries may be readily traced, by four substantial posts at least 2" x 2" x 4'6", at each corner, each so marked or inscribed as to indicate the intended location.

**THAT THE "LOCATION MONUMENT"** is on a separate post and is located adjacent to the SE corner

**SAID CLAIM** is situated in an Unknown Mining District, Maricopa County, State of Arizona, and is more particularly described as follows:

**Said claim** contains approximately 5 acres and is described as the:

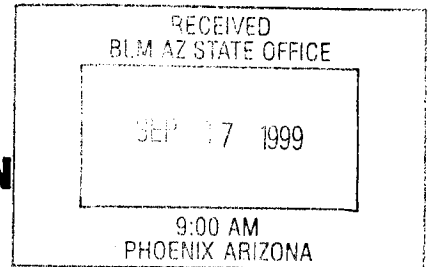
N 1/2 of the NE 1/4 of the SE 1/4 of the NE 1/4 of Sec. 28,  
T.8N., R.2E., G. & S.R.M.

DATED and POSTED on the ground this 8 day of September 1999.

LOCATOR: AZCO MICA, INC.  
7239 N. El Mirage Road  
Glendale, Arizona 85307

BY:   
Dietz and Associates, Agent

STATE OF ARIZONA )  
 ) SS.  
COUNTY OF MARICOPA )



**NOTICE OF MINING LOCATION  
(MILLSITE CLAIM)**

**NOTICE IS HEREBY GIVEN THAT** AZCO MICA, INC., hereby claims the land hereinafter described as a Millsite Claim, and said locator does hereby declare and publish as a legal notice that it is the proprietor of a vein or lode claim or mine and has a valid right to the occupation, possession and enjoyment of all and singular that tract or parcel of non-mineral land, not exceeding five acres, situate in County of Maricopa, State of Arizona and location is made under and pursuant to the laws of the United States of America and the State of Arizona.

**THE NAME OF THE CLAIM** is MICA 18 MILLSITE

**THE UNDERSIGNED** has distinctly marked the said location on the ground, so that it's surface boundaries may be readily traced, by four substantial posts at least 2" x 2" x 4'6", at each corner, each so marked or inscribed as to indicate the intended location.

**THAT THE "LOCATION MONUMENT"** is on a separate post and is located adjacent to the SW corner

**SAID CLAIM** is situated in an Unknown Mining District, Maricopa County, State of Arizona, and is more particularly described as follows:

**Said claim** contains approximately 5 acres and is described as the:

N 1/2 of the NW 1/4 of the SW 1/4 of the NW 1/4 of Sec. 27,  
T.8N., R.2E., G. & S.R.M.


DATED and POSTED on the ground this 8 day of September 1999.

LOCATOR: AZCO MICA, INC.  
7239 N. El Mirage Road  
Glendale, Arizona 85307

BY:   
Dietz and Associates, Agent

STATE OF ARIZONA )  
 ) SS.  
COUNTY OF MARICOPA )

**NOTICE OF MINING LOCATION  
(MILLSITE CLAIM)**



**NOTICE IS HEREBY GIVEN THAT AZCO MICA, INC.**, hereby claims the land hereinafter described as a Millsite Claim, and said locator does hereby declare and publish as a legal notice that it is the proprietor of a vein or lode claim or mine and has a valid right to the occupation, possession and enjoyment of all and singular that tract or parcel of non-mineral land, not exceeding five acres, situate in County of Maricopa, State of Arizona and location is made under and pursuant to the laws of the United States of America and the State of Arizona.

**THE NAME OF THE CLAIM** is MICA 19 **MILLSITE**

**THE UNDERSIGNED** has distinctly marked the said location on the ground, so that its surface boundaries may be readily traced, by four substantial posts at least 2" x 2" x 4'6", at each corner, each so marked or inscribed as to indicate the intended location.

**THAT THE "LOCATION MONUMENT"** is on a separate post and is located adjacent to the NE corner

**SAID CLAIM** is situated in an Unknown Mining District, Maricopa County, State of Arizona, and is more particularly described as follows:

**Said claim** contains approximately 5 acres and is described as the:

5 1/2 of the NE 1/4 of the SE 1/4 of the NE 1/4 of Sec. 28,  
T.8N., R.2E., G. & S.R.M.

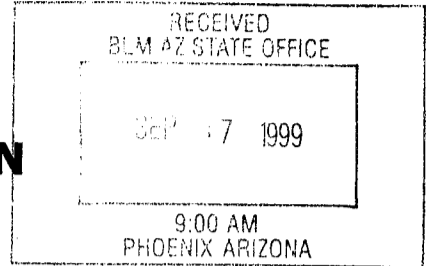
DATED and POSTED on the ground this 8 day of September 1999.

LOCATOR: AZCO MICA, INC.  
7239 N. El Mirage Road  
Glendale, Arizona 85307

BY:   
Dietz and Associates, Agent

A  
R  
C  
352508

STATE OF ARIZONA )  
 ) SS.  
COUNTY OF MARICOPA )



**NOTICE OF MINING LOCATION  
(MILLSITE CLAIM)**

**NOTICE IS HEREBY GIVEN THAT AZCO MICA, INC.**, hereby claims the land hereinafter described as a Millsite Claim, and said locator does hereby declare and publish as a legal notice that it is the proprietor of a vein or lode claim or mine and has a valid right to the occupation, possession and enjoyment of all and singular that tract or parcel of non-mineral land, not exceeding five acres, situate in County of Maricopa, State of Arizona and location is made under and pursuant to the laws of the United States of America and the State of Arizona.

**THE NAME OF THE CLAIM** is MICA Z O MILLSITE

**THE UNDERSIGNED** has distinctly marked the said location on the ground, so that it's surface boundaries may be readily traced, by four substantial posts at least 2" x 2" x 4'6", at each corner, each so marked or inscribed as to indicate the intended location.

**THAT THE "LOCATION MONUMENT"** is on a separate post and is located adjacent to the NW corner

**SAID CLAIM** is situated in an Unknown Mining District, Maricopa County, State of Arizona, and is more particularly described as follows:

**Said claim** contains approximately 5 acres and is described as the:

5 1/2 of the NW 1/4 of the SW 1/4 of the NW 1/4 of Sec. 27,  
T.8N., R.2E., G. & S.R.M.

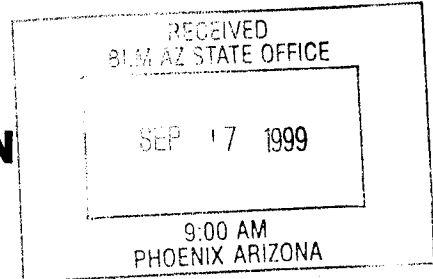
DATED and POSTED on the ground this 8 day of September 1999.

LOCATOR: AZCO MICA, INC.  
7239 N. El Mirage Road  
Glendale, Arizona 85307

BY:   
Dietz and Associates, Agent



STATE OF ARIZONA )  
 ) SS.  
COUNTY OF MARICOPA )



**NOTICE OF MINING LOCATION  
(MILLSITE CLAIM)**

**NOTICE IS HEREBY GIVEN THAT AZCO MICA, INC.,** hereby claims the land hereinafter described as a Millsite Claim, and said locator does hereby declare and publish as a legal notice that it is the proprietor of a vein or lode claim or mine and has a valid right to the occupation, possession and enjoyment of all and singular that tract or parcel of non-mineral land, not exceeding five acres, situate in County of Maricopa, State of Arizona and location is made under and pursuant to the laws of the United States of America and the State of Arizona.

**THE NAME OF THE CLAIM** is MICA 21 **MILLSITE**

**THE UNDERSIGNED** has distinctly marked the said location on the ground, so that it's surface boundaries may be readily traced, by four substantial posts at least 2" x 2" x 4'6", at each corner, each so marked or inscribed as to indicate the intended location.

**THAT THE "LOCATION MONUMENT"** is on a separate post and is located adjacent to the SE corner

**SAID CLAIM** is situated in an Unknown Mining District, Maricopa County, State of Arizona, and is more particularly described as follows:

**Said claim** contains approximately 5 acres and is described as the:

N 1/2 of the SE 1/4 of the SE 1/4 of the NE 1/4 of Sec. 28,  
T.8N., R.2E., G. & S.R.M.

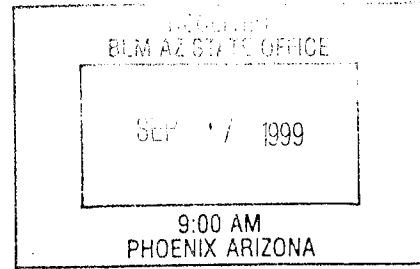
DATED and POSTED on the ground this 8 day of September 1999.

LOCATOR: AZCO MICA, INC.  
7239 N. El Mirage Road  
Glendale, Arizona 85307

BY:   
Dietz and Associates, Agent

4  
00  
352510

STATE OF ARIZONA )  
 ) SS.  
COUNTY OF MARICOPA )



**NOTICE OF MINING LOCATION  
(MILLSITE CLAIM)**

**NOTICE IS HEREBY GIVEN THAT AZCO MICA, INC.,** hereby claims the land hereinafter described as a Millsite Claim, and said locator does hereby declare and publish as a legal notice that it is the proprietor of a vein or lode claim or mine and has a valid right to the occupation, possession and enjoyment of all and singular that tract or parcel of non-mineral land, not exceeding five acres, situate in County of Maricopa, State of Arizona and location is made under and pursuant to the laws of the United States of America and the State of Arizona.

**THE NAME OF THE CLAIM** is MICA 22 MILLSITE

**THE UNDERSIGNED** has distinctly marked the said location on the ground, so that its surface boundaries may be readily traced, by four substantial posts at least 2" x 2" x 4'6", at each corner, each so marked or inscribed as to indicate the intended location.

**THAT THE "LOCATION MONUMENT"** is on a separate post and is located adjacent to the SW corner

**SAID CLAIM** is situated in an Unknown Mining District, Maricopa County, State of Arizona, and is more particularly described as follows:

**Said claim** contains approximately 5 acres and is described as the:

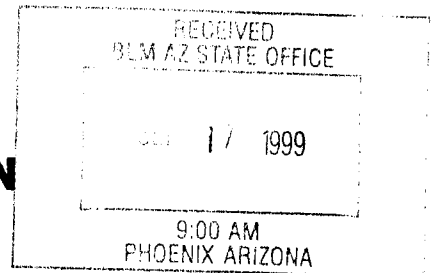
N 1/2 of the SW 1/4 of the SW 1/4 of the NW 1/4 of Sec. 27,  
T.8N., R.2E., G. & S.R.M.

DATED and POSTED on the ground this 8 day of September 1999.

LOCATOR: AZCO MICA, INC.  
7239 N. El Mirage Road  
Glendale, Arizona 85307

BY:   
Dietz and Associates, Agent

STATE OF ARIZONA )  
 ) SS.  
COUNTY OF MARICOPA )



**NOTICE OF MINING LOCATION  
(MILLSITE CLAIM)**

**NOTICE IS HEREBY GIVEN THAT AZCO MICA, INC.,** hereby claims the land hereinafter described as a Millsite Claim, and said locator does hereby declare and publish as a legal notice that it is the proprietor of a vein or lode claim or mine and has a valid right to the occupation, possession and enjoyment of all and singular that tract or parcel of non-mineral land, not exceeding five acres, situate in County of Maricopa, State of Arizona and location is made under and pursuant to the laws of the United States of America and the State of Arizona.

**THE NAME OF THE CLAIM** is MICA 23 MILLSITE

**THE UNDERSIGNED** has distinctly marked the said location on the ground, so that its surface boundaries may be readily traced, by four substantial posts at least 2" x 2" x 4'6", at each corner, each so marked or inscribed as to indicate the intended location.

**THAT THE "LOCATION MONUMENT"** is on a separate post and is located adjacent to the NE corner

**SAID CLAIM** is situated in an Unknown Mining District, Maricopa County, State of Arizona, and is more particularly described as follows:

**Said claim** contains approximately 5 acres and is described as the:

S 1/2 of the SE 1/4 of the SE 1/4 of the NE 1/4 of Sec. 28,  
T.8N., R.2E., G. & S.R.M.

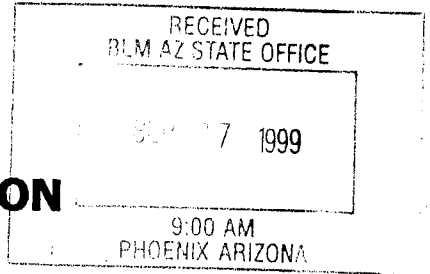
DATED and POSTED on the ground this 8 day of September 1999.

LOCATOR: AZCO MICA, INC.  
7239 N. El Mirage Road  
Glendale, Arizona 85307

BY:   
Dietz and Associates, Agent

A MC 352512

STATE OF ARIZONA )  
 ) SS.  
COUNTY OF MARICOPA )



**NOTICE OF MINING LOCATION  
(MILLSITE CLAIM)**

**NOTICE IS HEREBY GIVEN THAT AZCO MICA, INC.,** hereby claims the land hereinafter described as a Millsite Claim, and said locator does hereby declare and publish as a legal notice that it is the proprietor of a vein or lode claim or mine and has a valid right to the occupation, possession and enjoyment of all and singular that tract or parcel of non-mineral land, not exceeding five acres, situate in County of Maricopa, State of Arizona and location is made under and pursuant to the laws of the United States of America and the State of Arizona.

**THE NAME OF THE CLAIM** is MICA 24 MILLSITE

**THE UNDERSIGNED** has distinctly marked the said location on the ground, so that it's surface boundaries may be readily traced, by four substantial posts at least 2" x 2" x 4'6", at each corner, each so marked or inscribed as to indicate the intended location.

**THAT THE "LOCATION MONUMENT"** is on a separate post and is located adjacent to the NW corner

**SAID CLAIM** is situated in an Unknown Mining District, Maricopa County, State of Arizona, and is more particularly described as follows:

**Said claim** contains approximately 5 acres and is described as the:

5 1/2 of the SW 1/4 of the SW 1/4 of the NW 1/4 of Sec. 27,  
T.8N., R.2E., G. & S.R.M.

DATED and POSTED on the ground this 8 day of September 1999.

LOCATOR: AZCO MICA, INC.  
7239 N. El Mirage Road  
Glendale, Arizona 85307

BY:   
Dietz and Associates, Agent

A 40 352513

Run Date: 10/27/1999  
RUN TIME:1:08 PM

UNITED STATES DEPARTMENT OF INTERIOR  
BUREAU OF LAND MANAGEMENT

Page: 1

STATE: AZ

GEOGRAPHIC REPORT WITH LAND

| <u>CASETYPE</u>                    | <u>CASE DISP</u> | <u>MER</u> | <u>TWP</u> | <u>RNG</u> | <u>SECT</u> | <u>SUR TYP</u> | <u>SUR NR</u> | <u>SUF</u> | <u>SUBDIVISION</u> |
|------------------------------------|------------------|------------|------------|------------|-------------|----------------|---------------|------------|--------------------|
| <b>Serial Number: AZA 002697</b>   |                  |            |            |            |             |                |               |            |                    |
| <b>Total Case Acres: 8.400</b>     |                  |            |            |            |             |                |               |            |                    |
| 282105                             | AUTHORIZED       | 14         | 0080N      | 0020E      | 027         | A              |               |            | S2SE;              |
| <br>                               |                  |            |            |            |             |                |               |            |                    |
| <b>Serial Number: AZA 006014</b>   |                  |            |            |            |             |                |               |            |                    |
| <b>Total Case Acres: 19.030</b>    |                  |            |            |            |             |                |               |            |                    |
| 285002                             | AUTHORIZED       | 14         | 0080N      | 0020E      | 027         | A              |               |            | SWNW;              |
| <br>                               |                  |            |            |            |             |                |               |            |                    |
| <b>Serial Number: AZA 006121</b>   |                  |            |            |            |             |                |               |            |                    |
| <b>Total Case Acres: 668.700</b>   |                  |            |            |            |             |                |               |            |                    |
| 285002                             | AUTHORIZED       | 14         | 0080N      | 0020E      | 027         | A              |               |            | SENE,SE;           |
| <br>                               |                  |            |            |            |             |                |               |            |                    |
| <b>Serial Number: AZA 017648</b>   |                  |            |            |            |             |                |               |            |                    |
| <b>Total Case Acres: 1,240.000</b> |                  |            |            |            |             |                |               |            |                    |
| 311111                             | CLOSED           | 14         | 0080N      | 0020E      | 028         | A              |               |            | NE,NWNW,S2NW,S2;   |
| <br>                               |                  |            |            |            |             |                |               |            |                    |
| <b>Serial Number: AZA 018560</b>   |                  |            |            |            |             |                |               |            |                    |
| <b>Total Case Acres: 34.000</b>    |                  |            |            |            |             |                |               |            |                    |

Run Date: 10/27/1999  
RUN TIME:1:08 PM

UNITED STATES DEPARTMENT OF INTERIOR  
BUREAU OF LAND MANAGEMENT

Page: 2

STATE: AZ

GEOGRAPHIC REPORT WITH LAND

| <u>CASETYPE</u> | <u>CASE DISP</u> | <u>MER</u> | <u>TWP</u> | <u>RNG</u> | <u>SECT</u> | <u>SUR TYP</u> | <u>SUR NR</u> | <u>SUF</u> | <u>SUBDIVISION</u> |
|-----------------|------------------|------------|------------|------------|-------------|----------------|---------------|------------|--------------------|
| 234400          | CLOSED           | 14         | 0080N      | 0020E      | 027         | A              |               |            | NWNW,SESW,W2SW;    |

**Serial Number: AZA 020346BF**

**Total Case Acres: 63,918.760**

|        |        |    |       |       |     |   |  |  |                  |
|--------|--------|----|-------|-------|-----|---|--|--|------------------|
| 221006 | CLOSED | 14 | 0080N | 0020E | 027 | A |  |  | E2,E2NW,SWNW;    |
|        |        |    |       |       | 028 | A |  |  | NWNW,S2NW,SW,E2; |

**Serial Number: AZA 020346UF**

**Total Case Acres: 63,933.850**

|        |        |    |       |       |     |   |  |  |                  |
|--------|--------|----|-------|-------|-----|---|--|--|------------------|
| 220100 | CLOSED | 14 | 0080N | 0020E | 027 | A |  |  | E2,E2NW,SWNW;    |
|        |        |    |       |       | 028 | A |  |  | E2,NWNW,S2NW,SW; |

**Serial Number: AZA 022632**

**Total Case Acres: 35.690**

|        |            |    |       |       |     |   |  |  |       |
|--------|------------|----|-------|-------|-----|---|--|--|-------|
| 286203 | AUTHORIZED | 14 | 0080N | 0020E | 027 | A |  |  | W2E2; |
|--------|------------|----|-------|-------|-----|---|--|--|-------|

**Serial Number: AZA 022688**

**Total Case Acres: 1,359.630**

Run Date: 10/27/1999  
 RUN TIME:1:08 PM

UNITED STATES DEPARTMENT OF INTERIOR  
 BUREAU OF LAND MANAGEMENT

Page: 3

STATE: AZ

GEOGRAPHIC REPORT WITH LAND

| <u>CASETYPE</u> | <u>CASE DISP</u> | <u>MER</u> | <u>TWP</u> | <u>RNG</u> | <u>SECT</u> | <u>SUR TYP</u> | <u>SUR NR</u> | <u>SUF</u> | <u>SUBDIVISION</u>      |
|-----------------|------------------|------------|------------|------------|-------------|----------------|---------------|------------|-------------------------|
| 206400          | AUTHORIZED       | 14         | 0080N      | 0020E      | 028         | 1              |               | 1          | PT OF W2NWNWNW;         |
|                 |                  |            |            |            |             | A              |               |            | SWNWNW,W2SWNW,S2SWNESW; |
|                 |                  |            |            |            |             |                |               | 1          | W2NWSW,SENWSW,W2NESESW; |
|                 |                  |            |            |            |             |                |               | 2          | SENESESW,N2NWSESW;      |
|                 |                  |            |            |            |             |                |               | 3          | SENWSESW,SWNWSWSE;      |
|                 |                  |            |            |            |             |                |               | 4          | W2SWSWSE;               |

Serial Number: AZA 022689

Total Case Acres: 2,161.980

|        |            |    |       |       |     |   |  |   |                  |
|--------|------------|----|-------|-------|-----|---|--|---|------------------|
| 206400 | AUTHORIZED | 14 | 0080N | 0020E | 028 | 1 |  | 1 | PTS OF E2NWNWNW; |
|--------|------------|----|-------|-------|-----|---|--|---|------------------|

Serial Number: AZA 023360BP

Total Case Acres: 1.000

|        |        |    |       |       |     |   |  |   |       |
|--------|--------|----|-------|-------|-----|---|--|---|-------|
| 220100 | CLOSED | 14 | 0080N | 0020E | 027 | 1 |  | 1 | PART; |
|        |        |    |       |       | 028 | 1 |  | 1 | PART; |
|        |        |    |       |       |     |   |  | 2 | PART; |

Serial Number: AZA 023641

Total Case Acres: 37.370

|        |            |    |       |       |     |   |  |  |       |
|--------|------------|----|-------|-------|-----|---|--|--|-------|
| 286203 | AUTHORIZED | 14 | 0080N | 0020E | 027 | A |  |  | W2E2; |
|--------|------------|----|-------|-------|-----|---|--|--|-------|

Run Date: 10/27/1999  
RUN TIME:1:08 PM

UNITED STATES DEPARTMENT OF INTERIOR  
BUREAU OF LAND MANAGEMENT

Page: 4

STATE: AZ

GEOGRAPHIC REPORT WITH LAND

| <u>CASETYPE</u>                     | <u>CASE DISP</u> | <u>MER</u> | <u>TWP</u> | <u>RNG</u> | <u>SECT</u> | <u>SUR TYP</u> | <u>SUR NR</u> | <u>SUF</u> | <u>SUBDIVISION</u> |
|-------------------------------------|------------------|------------|------------|------------|-------------|----------------|---------------|------------|--------------------|
| <b>Serial Number: AZA 025142FD</b>  |                  |            |            |            |             |                |               |            |                    |
| <b>Total Case Acres: 30,017.160</b> |                  |            |            |            |             |                |               |            |                    |
| 220100                              | CLOSED           | 14         | 0080N      | 0020E      | 027         |                | A             |            | E2,E2NW,SWNW;      |
| <b>Serial Number: AZA 029148</b>    |                  |            |            |            |             |                |               |            |                    |
| <b>Total Case Acres: 1.000</b>      |                  |            |            |            |             |                |               |            |                    |
| 837000                              | CLOSED           | 14         | 0080N      | 0020E      | 027         |                | 1             | 1          | PART OF W2;        |
|                                     |                  |            |            |            | 028         |                | 1             | 1          | PART OF NE;        |
| <b>Serial Number: AZA 029322</b>    |                  |            |            |            |             |                |               |            |                    |
| <b>Total Case Acres: 5.854</b>      |                  |            |            |            |             |                |               |            |                    |
| 281001                              | CLOSED           | 14         | 0080N      | 0020E      | 027         |                | 1             | 1          | PART OF SWNW;      |
|                                     |                  |            |            |            | 028         |                | 1             | 1          | SENE, NESE;        |
| <b>Serial Number: AZA 029795</b>    |                  |            |            |            |             |                |               |            |                    |
| <b>Total Case Acres: 1.000</b>      |                  |            |            |            |             |                |               |            |                    |
| 837000                              | AUTHORIZED       | 14         | 0080N      | 0020E      | 027         |                | 1             | 1          | PORTIONS OF;       |



Run Date: 10/27/1999  
RUN TIME:1:08 PM

UNITED STATES DEPARTMENT OF INTERIOR  
BUREAU OF LAND MANAGEMENT

Page: 5

STATE: AZ

GEOGRAPHIC REPORT WITH LAND

| <u>CASETYPE</u> | <u>CASE DISP</u> | <u>MER</u> | <u>TWP</u> | <u>RNG</u> | <u>SECT</u> | <u>SUR TYP</u> | <u>SUR NR</u> | <u>SUF</u> | <u>SUBDIVISION</u> |
|-----------------|------------------|------------|------------|------------|-------------|----------------|---------------|------------|--------------------|
|-----------------|------------------|------------|------------|------------|-------------|----------------|---------------|------------|--------------------|

028

1

1

PORTIONS OF;

**Serial Number: AZA 030300**

**Total Case Acres: 1.000**

|        |            |    |       |       |     |  |   |  |              |
|--------|------------|----|-------|-------|-----|--|---|--|--------------|
| 837000 | AUTHORIZED | 14 | 0080N | 0020E | 027 |  | 1 |  | PORTIONS OF; |
|--------|------------|----|-------|-------|-----|--|---|--|--------------|

**Serial Number: AZA 030529**

**Total Case Acres: 1.000**

|        |         |    |       |       |     |  |   |  |       |
|--------|---------|----|-------|-------|-----|--|---|--|-------|
| 281001 | PENDING | 14 | 0080N | 0020E | 027 |  | A |  | SWNW; |
|--------|---------|----|-------|-------|-----|--|---|--|-------|

028

A

NENE;

**Serial Number: AZA 031071**

**Total Case Acres: 0.100**

|        |            |    |       |       |     |  |   |  |         |
|--------|------------|----|-------|-------|-----|--|---|--|---------|
| 380913 | AUTHORIZED | 14 | 0080N | 0020E | 027 |  | A |  | SWSWNW; |
|--------|------------|----|-------|-------|-----|--|---|--|---------|

028

A

SESENE;

Run Date: 10/27/1999  
RUN TIME:1:08 PM

UNITED STATES DEPARTMENT OF INTERIOR  
BUREAU OF LAND MANAGEMENT

Page: 6

STATE: AZ

GEOGRAPHIC REPORT WITH LAND

| <u>CASETYPE</u>                     | <u>CASE DISP</u> | <u>MER</u> | <u>TWP</u> | <u>RNG</u> | <u>SECT</u> | <u>SUR TYP</u> | <u>SUR NR</u> | <u>SUF</u> | <u>SUBDIVISION</u> |
|-------------------------------------|------------------|------------|------------|------------|-------------|----------------|---------------|------------|--------------------|
| <b>Serial Number: AZAR 0010913</b>  |                  |            |            |            |             |                |               |            |                    |
| <b>Total Case Acres: 211.580</b>    |                  |            |            |            |             |                |               |            |                    |
| 288100                              | AUTHORIZED       | 14         | 0080N      | 0020E      | 027         | A              |               |            | W2E2;              |
| <br>                                |                  |            |            |            |             |                |               |            |                    |
| <b>Serial Number: AZPHX 0083282</b> |                  |            |            |            |             |                |               |            |                    |
| <b>Total Case Acres: 65.810</b>     |                  |            |            |            |             |                |               |            |                    |
| 282105                              | AUTHORIZED       | 14         | 0080N      | 0020E      | 027         | A              |               |            | E2NW,E2;           |
| <br>                                |                  |            |            |            |             |                |               |            |                    |
| <b>Serial Number: AZPHX 0085401</b> |                  |            |            |            |             |                |               |            |                    |
| <b>Total Case Acres: 1.000</b>      |                  |            |            |            |             |                |               |            |                    |
| 285004                              | AUTHORIZED       | 14         | 0080N      | 0020E      | 027         | A              |               |            | E2;                |
| <br>                                |                  |            |            |            |             |                |               |            |                    |
| <b>Serial Number: AZPHX 0085972</b> |                  |            |            |            |             |                |               |            |                    |
| <b>Total Case Acres: 4.130</b>      |                  |            |            |            |             |                |               |            |                    |
| 282105                              | AUTHORIZED       | 14         | 0080N      | 0020E      | 027         | A              |               |            | W2SE;              |

UNITED STATES DEPARTMENT OF THE INTERIOR  
 BUREAU OF LAND MANAGEMENT  
 LIST OF MINING CLAIMS BY SECTION

**MER TWP RNG SEC  
 14 0080N 0020E 028**

| <u>SERIAL NUM</u> | <u>QUAD</u> | <u>CLAIM NAME</u> | <u>CLAIMANT</u>      | <u>LEAD FILE</u> | <u>CASE TYPE</u> | <u>STATUS</u> | <u>LOC DATE</u> | <u>LAST ASSESSMENT</u> |
|-------------------|-------------|-------------------|----------------------|------------------|------------------|---------------|-----------------|------------------------|
| AMC101297         | NW          | CACTUS            | FRIESE JOSEPH        |                  | 384201           | CLOSED        | 04/12/1980      | 0000                   |
| AMC102569         | NW SW       | ZIGGY #69         | HEARN DAVID M        |                  | 384101           | CLOSED        | 04/02/1980      | 0000                   |
|                   |             |                   | HOBBS GEORGE F       |                  | 384101           | CLOSED        | 04/02/1980      | 0000                   |
|                   |             |                   | NASH LLOYD M         |                  | 384101           | CLOSED        | 04/02/1980      | 0000                   |
| AMC103893         | NW          | PAMA #4           | BRIDGES ELZY         |                  | 384201           | CLOSED        | 06/03/1980      | 0000                   |
|                   |             |                   | DAWSON MARK          |                  | 384201           | CLOSED        | 06/03/1980      | 0000                   |
|                   |             |                   | DOLD THOMAS          |                  | 384201           | CLOSED        | 06/03/1980      | 0000                   |
|                   |             |                   | HOLBEN MARSTON K     |                  | 384201           | CLOSED        | 06/03/1980      | 0000                   |
|                   |             |                   | MANALLI CYNTHIA      |                  | 384201           | CLOSED        | 06/03/1980      | 0000                   |
|                   |             |                   | MARTINEAU J STANLEY  |                  | 384201           | CLOSED        | 06/03/1980      | 0000                   |
|                   |             |                   | WILLIS BILLY JR      |                  | 384201           | CLOSED        | 06/03/1980      | 0000                   |
| AMC104796         | NW          | HAWK #1           | HAASE CHARLES        |                  | 384201           | CLOSED        | 06/03/1980      | 0000                   |
| AMC183530         | NW          | LUCKY CHUCK #1    | HAASE CHARLES        |                  | 384201           | CLOSED        | 08/20/1982      | 1992                   |
| AMC183531         | NW          | LUCKY CHUCK #2    | HAASE CHARLES        | 183530           | 384201           | CLOSED        | 08/20/1982      | 1992                   |
| AMC183532         | NW          | LUCKY CHUCK #3    | HAASE CHARLES        | 183530           | 384201           | CLOSED        | 08/20/1982      | 1983                   |
| AMC2152           | NW          | CACTUS            | FRIESE JOSEPH        |                  | 384201           | CLOSED        | 11/08/1974      | 0000                   |
| AMC217064         | NW          | Z #1              | ARIZONA ZINC PLATERS |                  | 384201           | CLOSED        | 02/29/1984      | 0000                   |
| AMC327466         | NW          | GOLDEN GLOW #1    | HOLLAR C F           | 327466           | 384201           | CLOSED        | 09/03/1991      | 1997                   |
| AMC327467         | NW          | GOLDEN GLOW #2    | HOLLAR C F           | 327466           | 384201           | CLOSED        | 09/03/1991      | 1997                   |
| AMC327500         | NW          | LITTLE JAKE       | HARRISON KEN         | 327500           | 384201           | CLOSED        | 09/01/1993      | 1994                   |
|                   |             |                   | REED SCOTT C         | 327500           | 384201           | CLOSED        | 09/01/1993      | 1994                   |
| AMC332678         | SW          | SUNSET            | TONER BILL           | 332678           | 384101           | CLOSED        | 01/01/1995      | 1997                   |
|                   |             |                   | TONER MARY ANN       | 332678           | 384101           | CLOSED        | 01/01/1995      | 1997                   |
| AMC347996         | SW          | SUNSET            | TONER BILL           | AMC347996        | 384101           | ACTIVE        | 09/23/1997      | 2000                   |
|                   |             |                   | TONER MARY ANN       | AMC347996        | 384101           | ACTIVE        | 09/23/1997      | 2000                   |
| AMC350559         | SE          | THE CRAZY 8'S     | ALBRIGHT BRIAN       | AMC350559        | 384201           | CLOSED        | 06/20/1998      | 1998                   |
|                   |             |                   | ALBRIGHT C           | AMC350559        | 384201           | CLOSED        | 06/20/1998      | 1998                   |
|                   |             |                   | BURKE S J            | AMC350559        | 384201           | CLOSED        | 06/20/1998      | 1998                   |
|                   |             |                   | CHEMAS V             | AMC350559        | 384201           | CLOSED        | 06/20/1998      | 1998                   |

UNITED STATES DEPARTMENT OF THE INTERIOR  
 BUREAU OF LAND MANAGEMENT  
 LIST OF MINING CLAIMS BY SECTION

| <u>SERIAL NUM</u> | <u>QUAD</u> | <u>CLAIM NAME</u> | <u>CLAIMANT</u>  | <u>LEAD FILE</u> | <u>CASE TYPE</u> | <u>STATUS</u> | <u>LOC DATE</u> | <u>LAST ASSESSMENT</u> |
|-------------------|-------------|-------------------|------------------|------------------|------------------|---------------|-----------------|------------------------|
|                   |             |                   | JONES K          | AMC350559        | 384201           | CLOSED        | 06/20/1998      | 1998                   |
|                   |             |                   | MUELLER S A      | AMC350559        | 384201           | CLOSED        | 06/20/1998      | 1998                   |
|                   |             |                   | RINER N          | AMC350559        | 384201           | CLOSED        | 06/20/1998      | 1998                   |
|                   |             |                   | ROGERS B         | AMC350559        | 384201           | CLOSED        | 06/20/1998      | 1998                   |
| AMC72230          | NE          | WHITE SHALE #1    | MELLUZZO DENO    | 72229            | 384201           | ACTIVE        | 04/02/1955      | 1999                   |
|                   |             |                   | MELLUZZO FRANK   | 72229            | 384201           | ACTIVE        | 04/02/1955      | 1999                   |
|                   |             |                   | MELLUZZO GENO    | 72229            | 384201           | ACTIVE        | 04/02/1955      | 1999                   |
|                   |             |                   | MELLUZZO GLENNA  | 72229            | 384201           | ACTIVE        | 04/02/1955      | 1999                   |
|                   |             |                   | MELLUZZO GLORIA  | 72229            | 384201           | ACTIVE        | 04/02/1955      | 1999                   |
|                   |             |                   | MELLUZZO KAY ANN | 72229            | 384201           | ACTIVE        | 04/02/1955      | 1999                   |
|                   |             |                   | MELLUZZO WANITA  | 72229            | 384201           | ACTIVE        | 04/02/1955      | 1999                   |
|                   |             |                   | MELLUZZO WAYNE   | 72229            | 384201           | ACTIVE        | 04/02/1955      | 1999                   |
| AMC72231          | SE          | WHITE SHALE #2    | MELLUZZO DENO    | 72229            | 384201           | ACTIVE        | 04/02/1955      | 1999                   |
|                   |             |                   | MELLUZZO FRANK   | 72229            | 384201           | ACTIVE        | 04/02/1955      | 1999                   |
|                   |             |                   | MELLUZZO GENO    | 72229            | 384201           | ACTIVE        | 04/02/1955      | 1999                   |
|                   |             |                   | MELLUZZO GLENNA  | 72229            | 384201           | ACTIVE        | 04/02/1955      | 1999                   |
|                   |             |                   | MELLUZZO GLORIA  | 72229            | 384201           | ACTIVE        | 04/02/1955      | 1999                   |
|                   |             |                   | MELLUZZO KAY ANN | 72229            | 384201           | ACTIVE        | 04/02/1955      | 1999                   |
|                   |             |                   | MELLUZZO WANITA  | 72229            | 384201           | ACTIVE        | 04/02/1955      | 1999                   |
|                   |             |                   | MELLUZZO WAYNE   | 72229            | 384201           | ACTIVE        | 04/02/1955      | 1999                   |
| AMC72236          | SW          | WHITE SHALE #7    | MELLUZZO DENO    | 72229            | 384201           | ACTIVE        | 04/02/1955      | 1999                   |
|                   |             |                   | MELLUZZO FRANK   | 72229            | 384201           | ACTIVE        | 04/02/1955      | 1999                   |
|                   |             |                   | MELLUZZO GENO    | 72229            | 384201           | ACTIVE        | 04/02/1955      | 1999                   |
|                   |             |                   | MELLUZZO GLENNA  | 72229            | 384201           | ACTIVE        | 04/02/1955      | 1999                   |
|                   |             |                   | MELLUZZO GLORIA  | 72229            | 384201           | ACTIVE        | 04/02/1955      | 1999                   |
|                   |             |                   | MELLUZZO KAY ANN | 72229            | 384201           | ACTIVE        | 04/02/1955      | 1999                   |
|                   |             |                   | MELLUZZO WANITA  | 72229            | 384201           | ACTIVE        | 04/02/1955      | 1999                   |
|                   |             |                   | MELLUZZO WAYNE   | 72229            | 384201           | ACTIVE        | 04/02/1955      | 1999                   |
| AMC72237          | NW          | WHITE SHALE #8    | MELLUZZO DENO    | 72229            | 384201           | ACTIVE        | 04/02/1955      | 1999                   |
|                   |             |                   | MELLUZZO FRANK   | 72229            | 384201           | ACTIVE        | 04/02/1955      | 1999                   |
|                   |             |                   | MELLUZZO GENO    | 72229            | 384201           | ACTIVE        | 04/02/1955      | 1999                   |
|                   |             |                   | MELLUZZO GLENNA  | 72229            | 384201           | ACTIVE        | 04/02/1955      | 1999                   |
|                   |             |                   | MELLUZZO GLORIA  | 72229            | 384201           | ACTIVE        | 04/02/1955      | 1999                   |

REPORT TIME: 10:52 AM  
RUN DATE: 10/04/1999

UNITED STATES DEPARTMENT OF THE INTERIOR  
BUREAU OF LAND MANAGEMENT  
LIST OF MINING CLAIMS BY SECTION

PAGE: 3

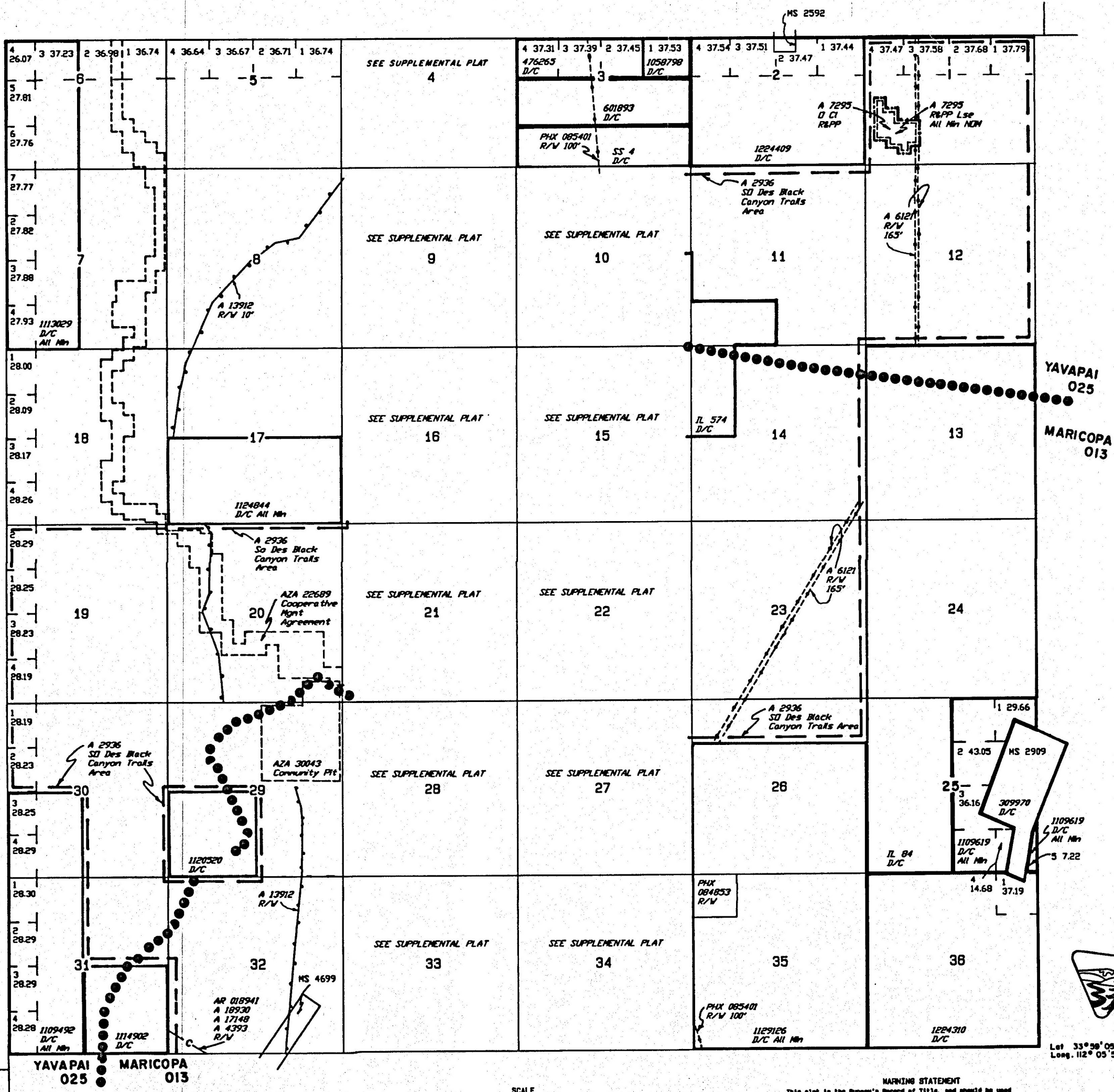
| <u>SERIAL NUM</u> | <u>QUAD</u> | <u>CLAIM NAME</u> | <u>CLAIMANT</u>  | <u>LEAD FILE</u> | <u>CASE TYPE</u> | <u>STATUS</u> | <u>LOC DATE</u> | <u>LAST ASSESSMENT</u> |
|-------------------|-------------|-------------------|------------------|------------------|------------------|---------------|-----------------|------------------------|
|                   |             |                   | MELLUZZO KAY ANN | 72229            | 384201           | ACTIVE        | 04/02/1955      | 1999                   |
|                   |             |                   | MELLUZZO WANITA  | 72229            | 384201           | ACTIVE        | 04/02/1955      | 1999                   |
|                   |             |                   | MELLUZZO WAYNE   | 72229            | 384201           | ACTIVE        | 04/02/1955      | 1999                   |
|                   |             |                   | SPATES DEAN S    | 72229            | 384201           | ACTIVE        | 04/02/1955      | 1999                   |



# TOWNSHIP 8 NORTH RANGE 2 EAST OF THE GILA AND SALT RIVER MERIDIAN, ARIZONA

STATUS OF PUBLIC DOMAIN  
LAND AND MINERAL TITLES

MARICOPA/YAVAPAI COUNTY




| INDEX TO SEGREGATED TRACTS |                 |   |     |             |
|----------------------------|-----------------|---|-----|-------------|
| RESURVEY TRACT NO          | ORIGINAL SURVEY |   |     |             |
|                            | T               | R | SEC | SUBDIVISION |
|                            |                 |   |     |             |
|                            |                 |   |     |             |
|                            |                 |   |     |             |
|                            |                 |   |     |             |
|                            |                 |   |     |             |
|                            |                 |   |     |             |
|                            |                 |   |     |             |
|                            |                 |   |     |             |
|                            |                 |   |     |             |
|                            |                 |   |     |             |

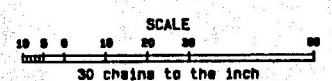
FOR ORDERS EFFECTING DISPOSAL OR USE OF UNIDENTIFIED LANDS WITHIN FOR CLASSIFICATION, MINERALS, WATER AND/OR OTHER PUBLIC PURPOSES, REFER TO INDEX OF MISCELLANEOUS DOCUMENTS

DIST. NO. 2  
MDS 31 NE  
32 NW  
33 SW  
33 SE

RECEIVED  
BLM / AZ STATE OFFICE  
1999 OCT 27 P 11:37  
PHOENIX, ARIZONA



Let 33°58'05" N  
Long. 112°05'54" W



**WARNING STATEMENT**  
This plot is the Bureau's Record of Title, and should be used only as a graphic display of the township survey data. Records herein do not reflect title changes which may have been effected by lateral movements of rivers or other bodies of water. Refer to the original surveys for official survey information.

| CURRENT TO | BY |
|------------|----|
| 7/28/1998  | JB |
|            |    |
|            |    |
|            |    |
|            |    |
|            |    |
|            |    |
|            |    |
|            |    |
|            |    |

T. 8N  
R. 2E